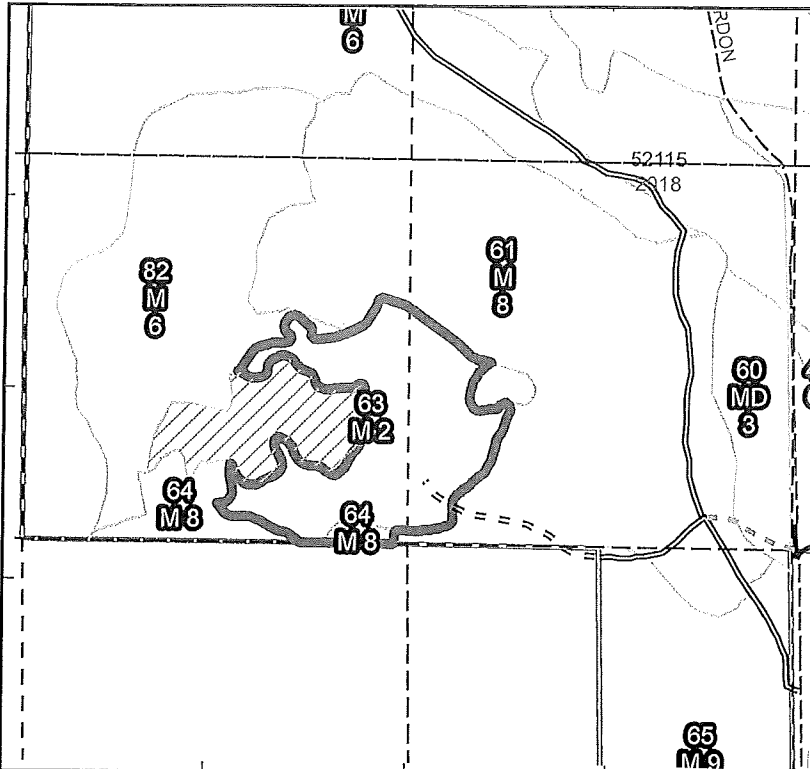




FOREST TREATMENT PROPOSAL

Check if applicable: Burning Planting Seeding

Location (State Forest, Game Area, etc.) Gaylord Management Unit - North						Proposal No. C52-477	
County Emmet	Township T36N	Range R05W	Section 27	Subdivision S1/2SE	1/4 Twp	Comp. No. 115	Stand No. 63
Additional Stand Numbers (if applicable) Part of stand 64							



(Scale 1 inch = 10 chains) Indicate forest cover type, roads, trails, water features and boundary of area to be treated: x-x-x. After completion, cross hatch area treated.

Treatment Proposed: Rollerchop				
Cover Type Objective: R3	Wildlife SPP Objective: N/A	Acres to Treat: 10+		
Recommended Methods: Rollerchop (with follow up herbicide, trench, and plant)				
Job Specifications:				
Present Conditions				
Cover Type: M2	Soil Type: Blue Lk	Site Index - SPP:	Yr of Stand Origin: 1999	
Ground Cover SPP: MD2, rubus		Topography: <input checked="" type="checkbox"/> Level <input type="checkbox"/> Rolling <input checked="" type="checkbox"/> Steep		
	Light	Med.	Heavy	Basal Area Summary
				B.A. SPP.
Stumps	x			
Slash	x			Saps 0
Rocks	x			Poles 0
Brush			x	Saw 0
				TOTAL
Burn Prescription (for burning only)				
Air Temp	Wind Speed-Direction	10-Hr Stick Moisture %	Fuel Load (tons/A)	Relative Humidity:
Season to Burn (months)		Likely to Achieve Objectives? <input type="checkbox"/> Yes <input type="checkbox"/> No		Date of Prescription
By:			Title	Date
Plantation Pest Risk Rating (for planting only)				
Indicate Ground Cover Types on Map:				
Gb = Blueberry		Gs = Sweetfern		Gw - Other Weeds
Grb = Bracken		Gr - Grasses		⊗ = Sand Blows
Nearest Pine Plantation (Northern LP Only):				
<input type="checkbox"/> < 1/8 mi <input type="checkbox"/> 1/8 - 1/4 <input checked="" type="checkbox"/> 1/4 - 1/2 <input type="checkbox"/> 1/2 - 1 <input type="checkbox"/> > 1 mi				
Pine Species in Nearest Plantation <u>Red Pine</u>				
Pine Root Collar Weevil Present? <input type="checkbox"/> Yes <input checked="" type="checkbox"/> No				
Prepared by: Tricia St. Pierre			Title: Forester	Date: 11/14/2018

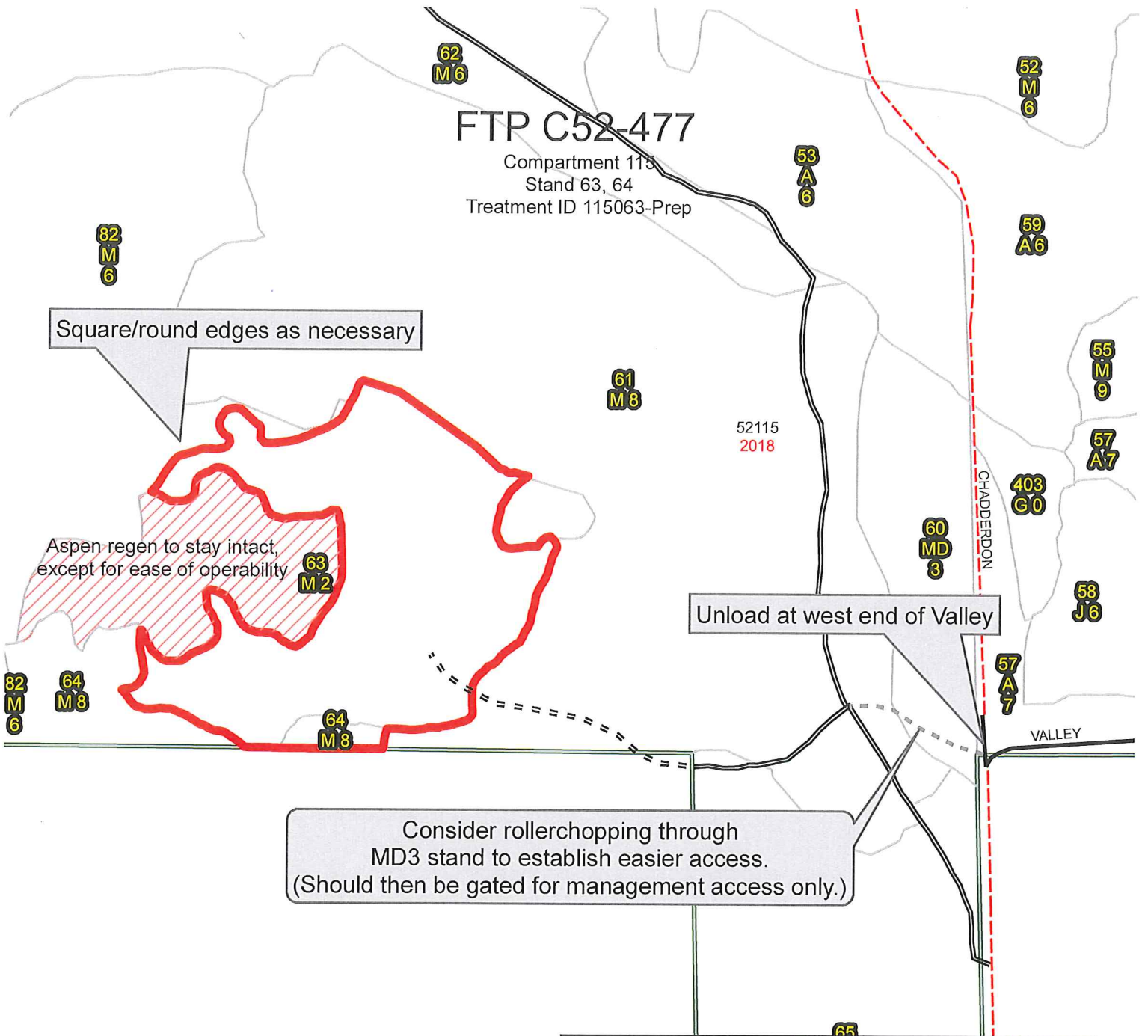
Materials Needed (chemicals, planting stock, etc.)				
Item	Units	# Per Acre	Total Units	Cost
Other Special Needs				
ESTIMATED COSTS:		\$/acre	Total	

Comments (attach additional pages if necessary): Challenging access with route and hill. Terrain is relatively flat on top. Submerchantable beech and aspen dominate this stand, <4" dbh. "Heavy brush" accounts for sapling density. Treatment area may be rounded or squared off for ease of operations. Attempt to rollerchop as much beech regeneration as possible.

Approvals			
Area Forester	Date	Forest Mgt. Supervisor	Date
Habitat Biologist	Date	District Biologist	Date
Fisheries Biologist	Date	Fisheries Supervisor	Date

FTP C52-477

Compartment 115
Stand 63, 64
Treatment ID 115063-Prep

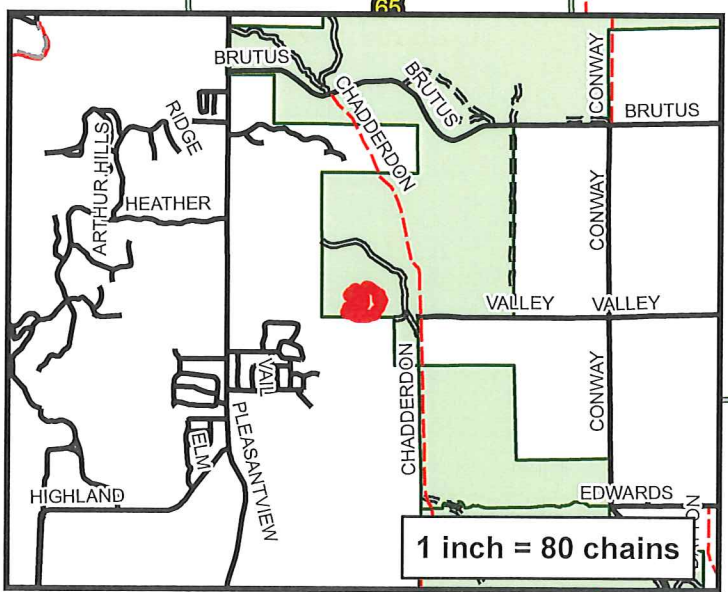


Consider rollerchopping through MD3 stand to establish easier access. (Should then be gated for management access only.)

Legend

- 115063-FTP
- Forest Stands Outline
- DNR - Secondary Forest Road
- Federal / State / County - Paved Road
- County - Dirt Road (Seasonal)

1 inch = 5 chains



1 inch = 80 chains