



### TIMBER SALE MAP

This information provided by authority of Part 525, 1994 PA 451, as amended.

Sale Number <b>72-022-23</b>	Date <b>12/06/2023</b>
---------------------------------	---------------------------

Forest Management Unit Grayling	County Crawford	Mapped By: Pike/Hoffman Cruised By: Pike/Hoffman
------------------------------------	--------------------	---

Scale 1:20,000	Page 1	Of 1
-------------------	-----------	---------

Township 27N	Range 03W	Section(s) and Subdivision(s) 19 SENW,NE,N1/2SW,SESW,SE 20 SWNW,W1/2SW
-----------------	--------------	---

Cover Type			
A = Aspen	J = Jack Pine	O = Oak	U = Upland Brush
B = Paper Birch	K = Rock	P = Lowland Poplar	UM = Upland Mix Forest
C = Cedar	L = Lowland Brush	Q = Mixed Swamp Conifer	V = Bog or Marsh
D = Treed Bog	LM = Lowland Mix Forest	R = Red Pine	W = White Pine
E = Swamp Hardwoods	M = Maple, Beech, Birch	S = Black Spruce	X = Non Stocked
F = Spruce/Fir	MC = Mixed Conifer	T = Tamarack	Y = Sand
G = Grass	MD = Mixed Deciduous	Z = Water	
H = Hemlock	N = Marsh		

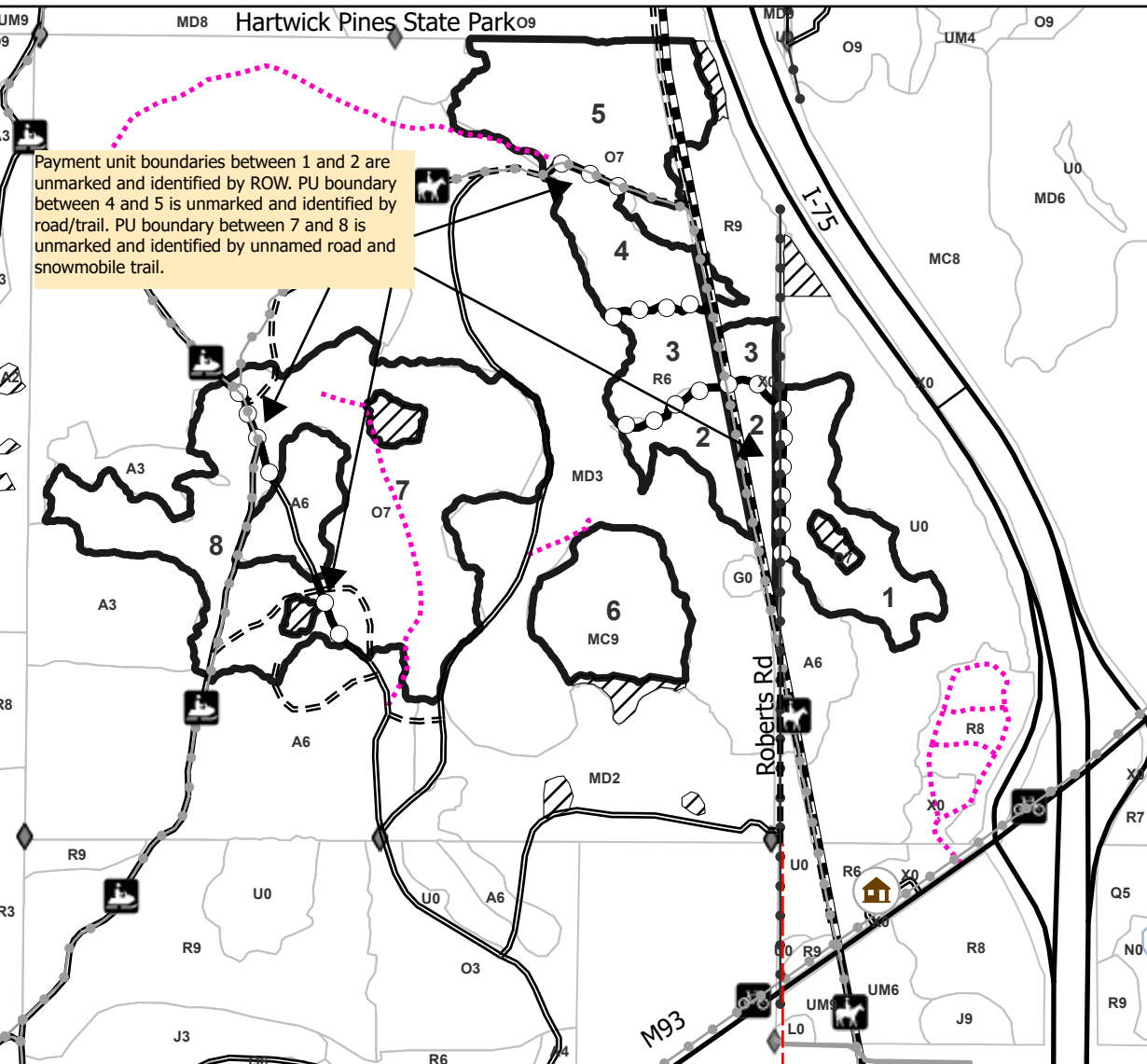
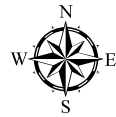

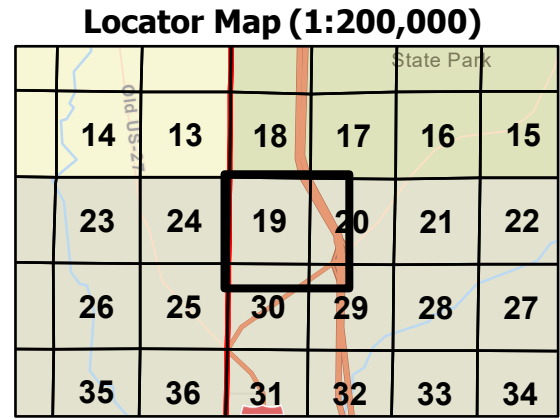
Density	
0 = Non Stocked	5 = Pole Timber Medium
1 = Seedling Sapling Poor	6 = Pole Timber Well
2 = Seedling Sapling Medium	7 = Saw Timber Poor
3 = Seedling Sapling Well	8 = Saw Timber Medium
4 = Pole Timber Poor	9 = Saw Timber Well

PU #	Acres	PU #	Acres
1	18.8	5	30.2
2	13.5	6	19.1
3	13.1	7	55.7
4	13.4	8	31

## Backyard Oak Pine

### Comp 217

### 194.8 Acres



Payment unit boundaries between 1 and 2 are unmarked and identified by ROW. PU boundary between 4 and 5 is unmarked and identified by road/trail. PU boundary between 7 and 8 is unmarked and identified by unnamed road and snowmobile trail.

### Legend

- Against State (Red)
- Payment Unit (Yellow)
- Recreational Trail
- Primary Forest Road
- Secondary Forest Road
- Forest Access Route
- Paved Road
- Gravel Road
- County Road - Seasonal
- Private Road
- Temporary Management Access
- Highway
- Field Grade Corner
- Pipeline
- Powerline
- Grayling Field Office
- Retention Areas
- Biking
- Equestrian
- Snowmobile

Use QR Code to open Map in App

