



TIMBER SALE MAP

This information provided by authority of Part 525, 1994 PA 451, as amended.

Sale Number 72-621-23	Date 08/25/2023	
Scale 1:24,000	Page 1	Of 1

Forest Management Unit Grayling Mgt Unit	County Crawford	Mapped By: McClarren & Hoffman Cruised By: Daisy Hoffman
---------------------------------------------	--------------------	-------------------------------------------------------------

Township 27N	Range 01W	Section(s) and Subdivision(s) Sec. 6 E1/2SE; Sec. 8 NWNW,S1/2NW,SW,SWSE;
-----------------	--------------	-----------------------------------------------------------------------------

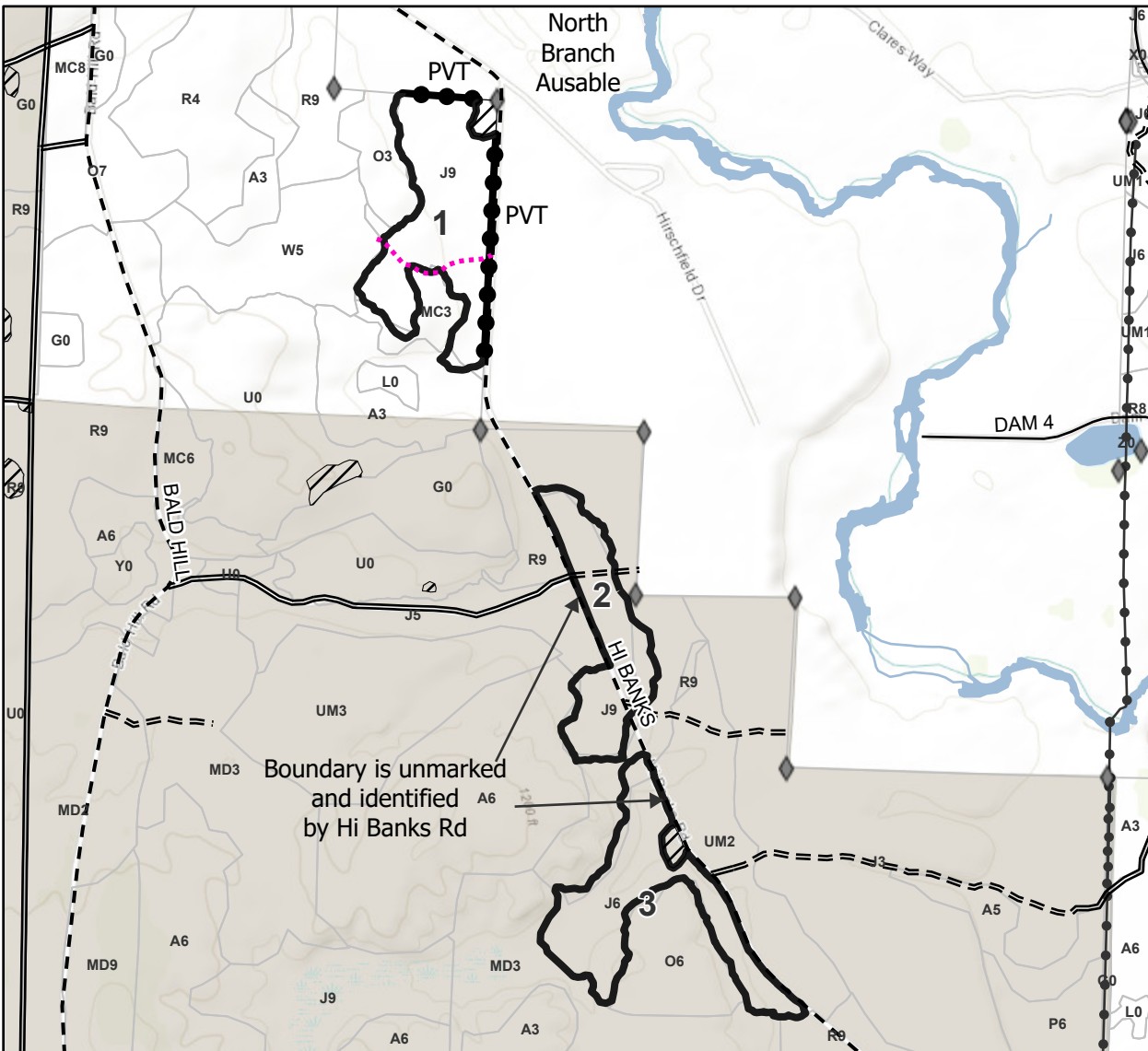
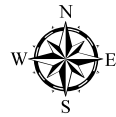
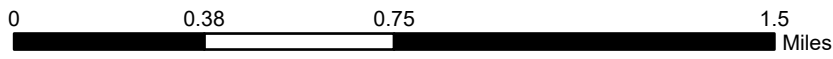
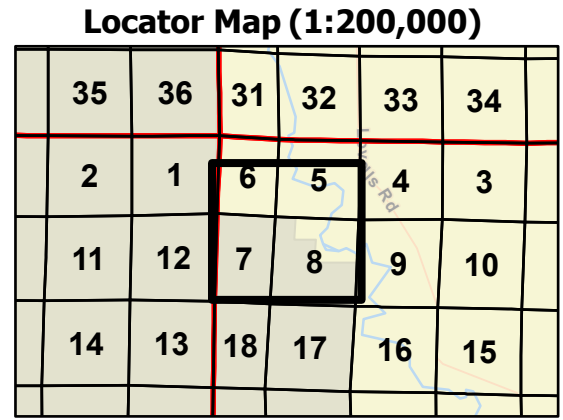
Cover Type			
A = Aspen	J = Jack Pine	O = Oak	U = Upland Brush
B = Paper Birch	K = Rock	P = Lowland Poplar	UM = Upland Mix Forest
C = Cedar	L = Lowland Brush	Q = Mixed Swamp Conifer	V = Bog or Marsh
D = Treed Bog	LM = Lowland Mix Forest	R = Red Pine	W = White Pine
E = Swamp Hardwoods	M = Maple, Beech, Birch	S = Black Spruce	X = Non Stocked
F = Spruce/Fir	MC = Mixed Conifer	T = Tamarack	Y = Sand
G = Grass	MD = Mixed Deciduous	Z = Water	
H = Hemlock	N = Marsh		

Density	
0 = Non Stocked	5 = Pole Timber Medium
1 = Seedling Sapling Poor	6 = Pole Timber Well
2 = Seedling Sapling Medium	7 = Saw Timber Poor
3 = Seedling Sapling Well	8 = Saw Timber Medium
4 = Pole Timber Poor	9 = Saw Timber Well

PU #	Acres
1	31.5
2	20.4
3	27.7

Butterfly Lane Jack Pine

79.6 Acres



Legend	
	Against State (Red)
	Private Line (Blue)
	Primary Forest Road
	Secondary Forest Road
	Forest Access Route
	Paved Road
	Gravel Road
	County Road - Seasonal
	Private Road
	Temporary Management Access
	Field Grade Corner
	Powerline
	Perennial River
	Lakes and Rivers
	Retention Areas
	Stand

Use QR Code to open Map in App

