



# TIMBER SALE MAP

This information provided by authority of Part 525, 1994 PA 451, as amended.

Sale Number  
**52-041-25**

Date  
**09/24/2025**

Forest Management Unit	County	Mapped By: Crew	Scale	Page	Of
Gaylord Mgt Unit	Charlevoix	Cruised By: Superior/Crew	1:7,920	1	1
Township	Range	Section(s) and Subdivision(s)			
32N	05W	Sec. 35 SESE; Sec. 36 S1/2SW;			

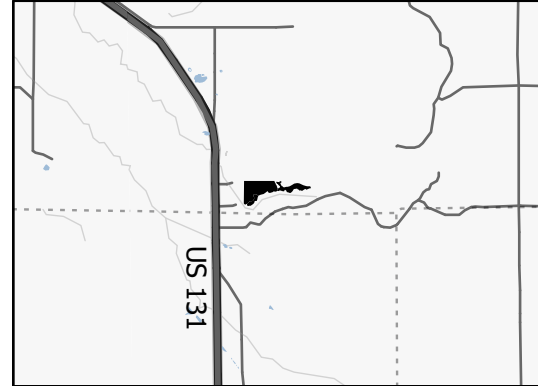
## Cover Type

A = Aspen	J = Jack Pine	O = Oak	U = Upland Brush
B = Paper Birch	K = Rock	P = Lowland Poplar	UM = Upland Mix Forest
C = Cedar	L = Lowland Brush	Q = Mixed Swamp Conifer	V = Bog or Marsh
D = Treed Bog	LM = Lowland Mix Forest	R = Red Pine	W = White Pine
E = Swamp Hardwoods	M = Maple, Beech, Birch	S = Black Spruce	X = Non Stocked
F = Spruce/Fir	MC = Mixed Conifer	T = Tamarack	Y = Sand
G = Grass	MD = Mixed Deciduous		Z = Water
H = Hemlock	N = Marsh		

## Density

0 = Non Stocked	5 = Pole Timber Medium
1 = Seedling Sapling Poor	6 = Pole Timber Well
2 = Seedling Sapling Medium	7 = Saw Timber Poor
3 = Seedling Sapling Well	8 = Saw Timber Medium
4 = Pole Timber Poor	9 = Saw Timber Well

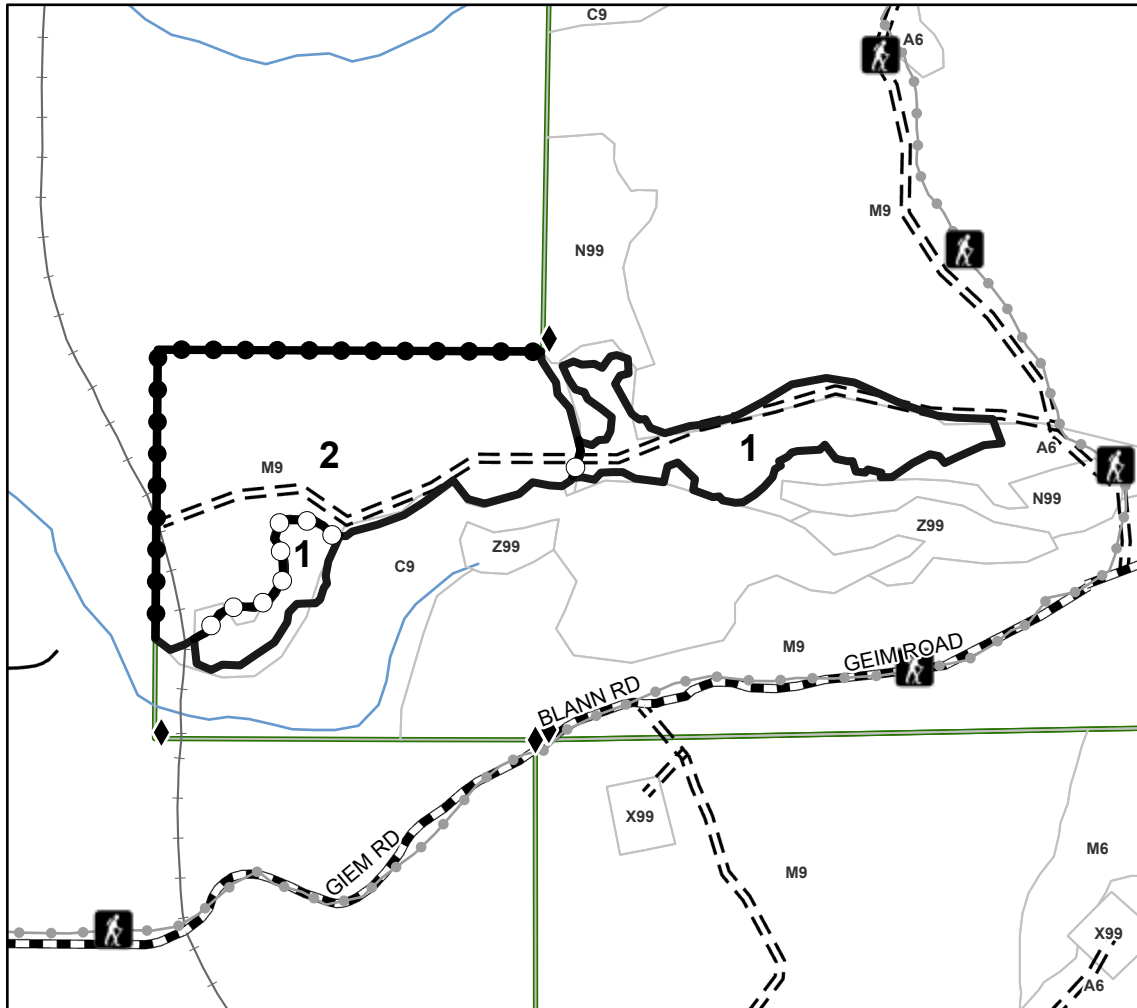
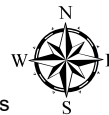
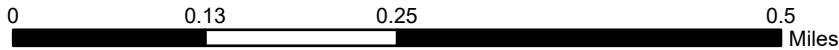
## Locator Map 1:100,000



Payment Unit Number	Acres
1	9.7
2	21.3

## Backwoods Mix

31.0 Acres



## Legend

- Payment Unit
- Private Line (Blue)
- Payment Unit (Yellow/Red)
- Forest Access Route
- Paved Road
- Government Gravel/Dirt
- Active Railroad
- Recreational Trails
- Field Grade Corner

Use QR Code to open Map in App

