



TIMBER SALE MAP

This information provided by authority of Part 525, 1994 PA 451, as amended.

Sale Number 52-007-24	Date 09/25/2024	
Scale 1:10,000	Page 1	Of 1

Forest Management Unit Gaylord Mgt Unit	County Antrim	Mapped By:
		Cruised By:

Township 30N	Range 06W	Section(s) and Subdivision(s) Sec. 4 NW,W1/2NE,SW,NWSE; Sec. 5 E1/2NE,NESE;
-----------------	--------------	---

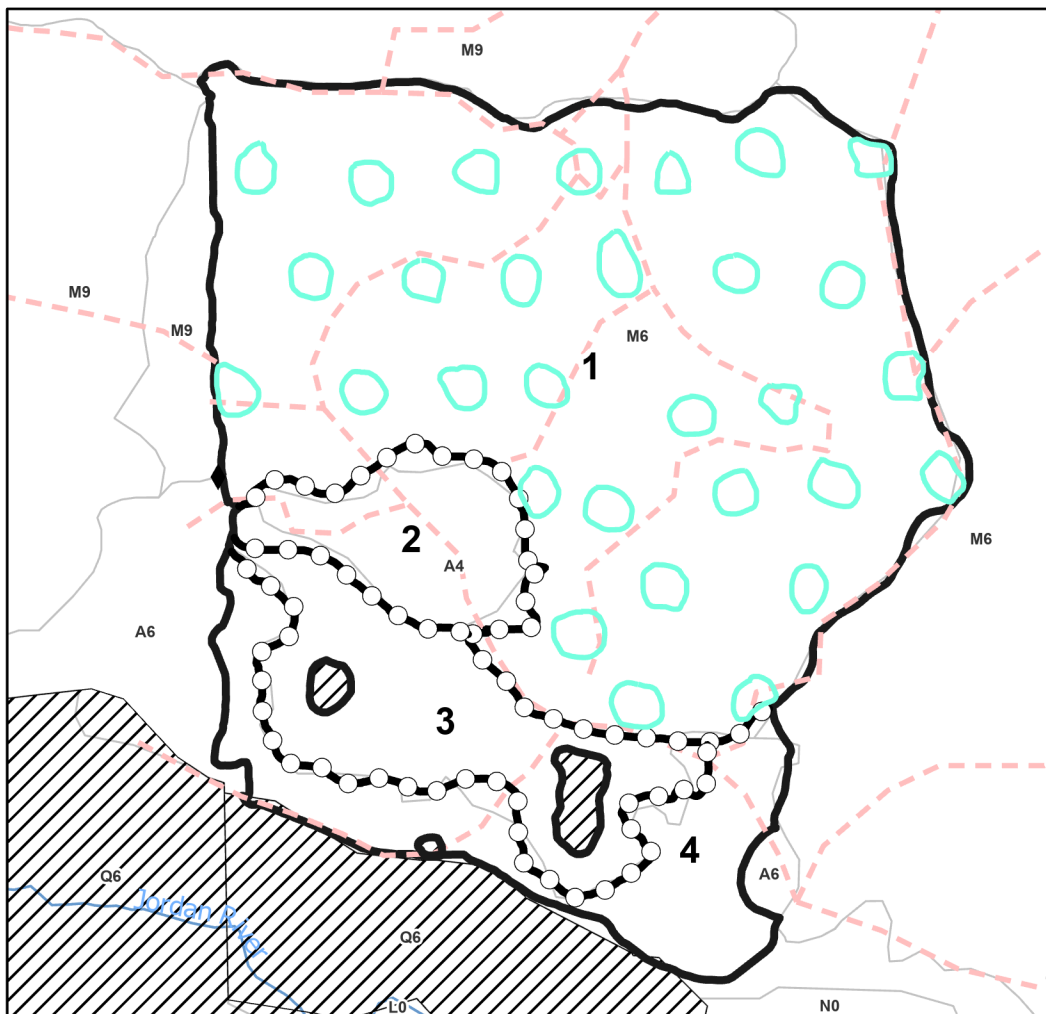
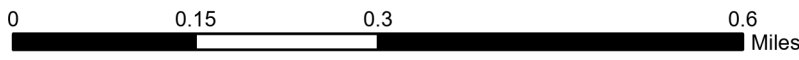
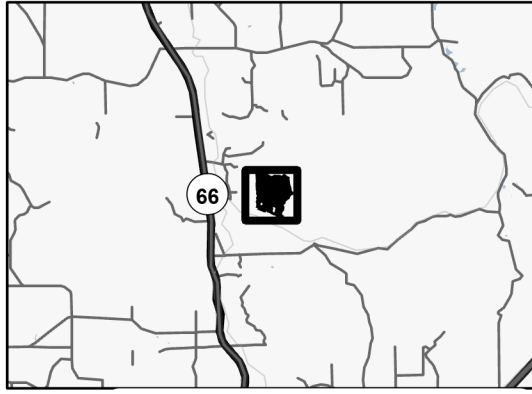
Cover Type			
A = Aspen	J = Jack Pine	O = Oak	U = Upland Brush
B = Paper Birch	K = Rock	P = Lowland Poplar	UM = Upland Mix Forest
C = Cedar	L = Lowland Brush	Q = Mixed Swamp Conifer	V = Bog or Marsh
D = Treed Bog	LM = Lowland Mix Forest	R = Red Pine	W = White Pine
E = Swamp Hardwoods	M = Maple, Beech, Birch	S = Black Spruce	X = Non Stocked
F = Spruce/Fir	MC = Mixed Conifer	T = Tamarack	Y = Sand
G = Grass	MD = Mixed Deciduous	Z = Water	
H = Hemlock	N = Marsh		

Density	
0 = Non Stocked	5 = Pole Timber Medium
1 = Seedling Sapling Poor	6 = Pole Timber Well
2 = Seedling Sapling Medium	7 = Saw Timber Poor
3 = Seedling Sapling Well	8 = Saw Timber Medium
4 = Pole Timber Poor	9 = Saw Timber Well

PU #	Acres
1	151.2
2	15.2
3	25.9
4	25.3

Future Legacy Hardwoods
217.6 Acres

Locator Map 1:200,000



Legend	
	Payment Unit
	Against State (Red)
	Against State (Green)
	Payment Unit (Yellow)
	Stand
	Retention Areas
	Perennial River
	Field Grade Corner
	Primary Forest Road
	Secondary Forest Road
	Forest Access Route
	Closed Forest Road/Access Route
	Federal, State, Local Govt., Private, Other Road
	<all other values>

