



TIMBER SALE MAP

This information provided by authority of Part 525, 1994 PA 451, as amended.

Sale Number
52-013-25

Date
04/30/2025

Forest Management Unit	County	Mapped By: Zach Crew	Scale	Page	Of
Gaylord Mgt Unit	Otsego	Cruised By: Zach Crew	1:7,920	1	2
Township	Range	Section(s) and Subdivision(s)			
30N / 31N	03W /	Sec. 10 NENW; Sec. 11 NWNE; Sec. 2 SWSW; Sec. 32 S1/2SW;			

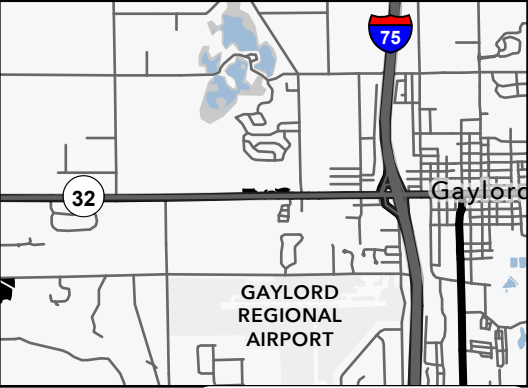
Cover Type

A = Aspen	J = Jack Pine	O = Oak	U = Upland Brush
B = Paper Birch	K = Rock	P = Lowland Poplar	UM = Upland Mix Forest
C = Cedar	L = Lowland Brush	Q = Mixed Swamp Conifer	V = Bog or Marsh
D = Treed Bog	LM = Lowland Mix Forest	R = Red Pine	W = White Pine
E = Swamp Hardwoods	M = Maple, Beech, Birch	S = Black Spruce	X = Non Stocked
F = Spruce/Fir	MC = Mixed Conifer	T = Tamarack	Y = Sand
G = Grass	MD = Mixed Deciduous		Z = Water
H = Hemlock	N = Marsh		

Density

0 = Non Stocked	5 = Pole Timber Medium
1 = Seedling Sapling Poor	6 = Pole Timber Well
2 = Seedling Sapling Medium	7 = Saw Timber Poor
3 = Seedling Sapling Well	8 = Saw Timber Medium
4 = Pole Timber Poor	9 = Saw Timber Well

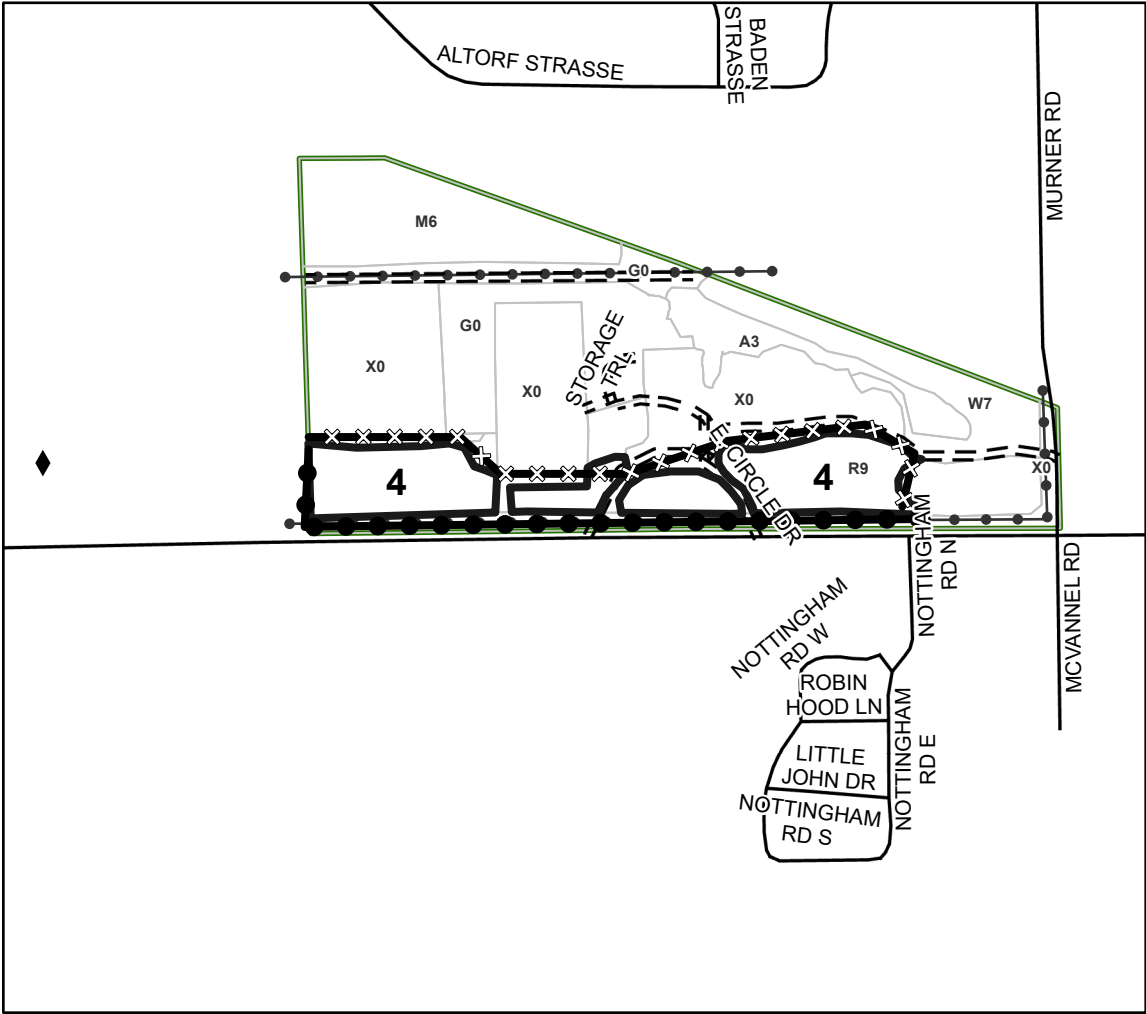

Locator Map 1:100,000



Payment Unit Number	Acres
1	18.9
2	26
3	26
4	8.8

**Ice
Apocalypse**

79.5 Acres



Legend

- Payment Unit
- Against State (Cover Type Change)
- Private Line (Blue)
- Forest Access Route
- Paved Road
- Powerline
- Recreational Trails
- Field Grade Corner

