



TIMBER SALE MAP

This information provided by authority of Part 525, 1994 PA 451, as amended.

Sale Number
52-014-25

Date
04/30/2025

Forest Management Unit	County	Mapped By: Derek Nellis	Scale	Page	Of
Gaylord Mgt Unit	Otsego	Cruised By: Scaled Sale	1:7,920	1	1
Township 30N	Range 02W	Section(s) and Subdivision(s) Sec. 31 SENE, NESE; Sec. 32 NWSW;			

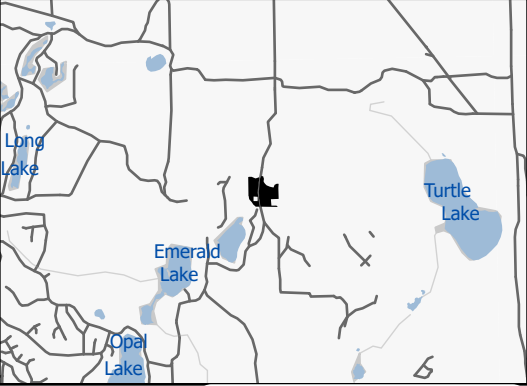
Cover Type

A = Aspen	J = Jack Pine	O = Oak	U = Upland Brush
B = Paper Birch	K = Rock	P = Lowland Poplar	UM = Upland Mix Forest
C = Cedar	L = Lowland Brush	Q = Mixed Swamp Conifer	V = Bog or Marsh
D = Treed Bog	LM = Lowland Mix Forest	R = Red Pine	W = White Pine
E = Swamp Hardwoods	M = Maple, Beech, Birch	S = Black Spruce	X = Non Stocked
F = Spruce/Fir	MC = Mixed Conifer	T = Tamarack	Y = Sand
G = Grass	MD = Mixed Deciduous		Z = Water
H = Hemlock	N = Marsh		

Density

0 = Non Stocked	5 = Pole Timber Medium
1 = Seedling Sapling Poor	6 = Pole Timber Well
2 = Seedling Sapling Medium	7 = Saw Timber Poor
3 = Seedling Sapling Well	8 = Saw Timber Medium
4 = Pole Timber Poor	9 = Saw Timber Well

Locator Map 1:100,000



Payment Unit Number

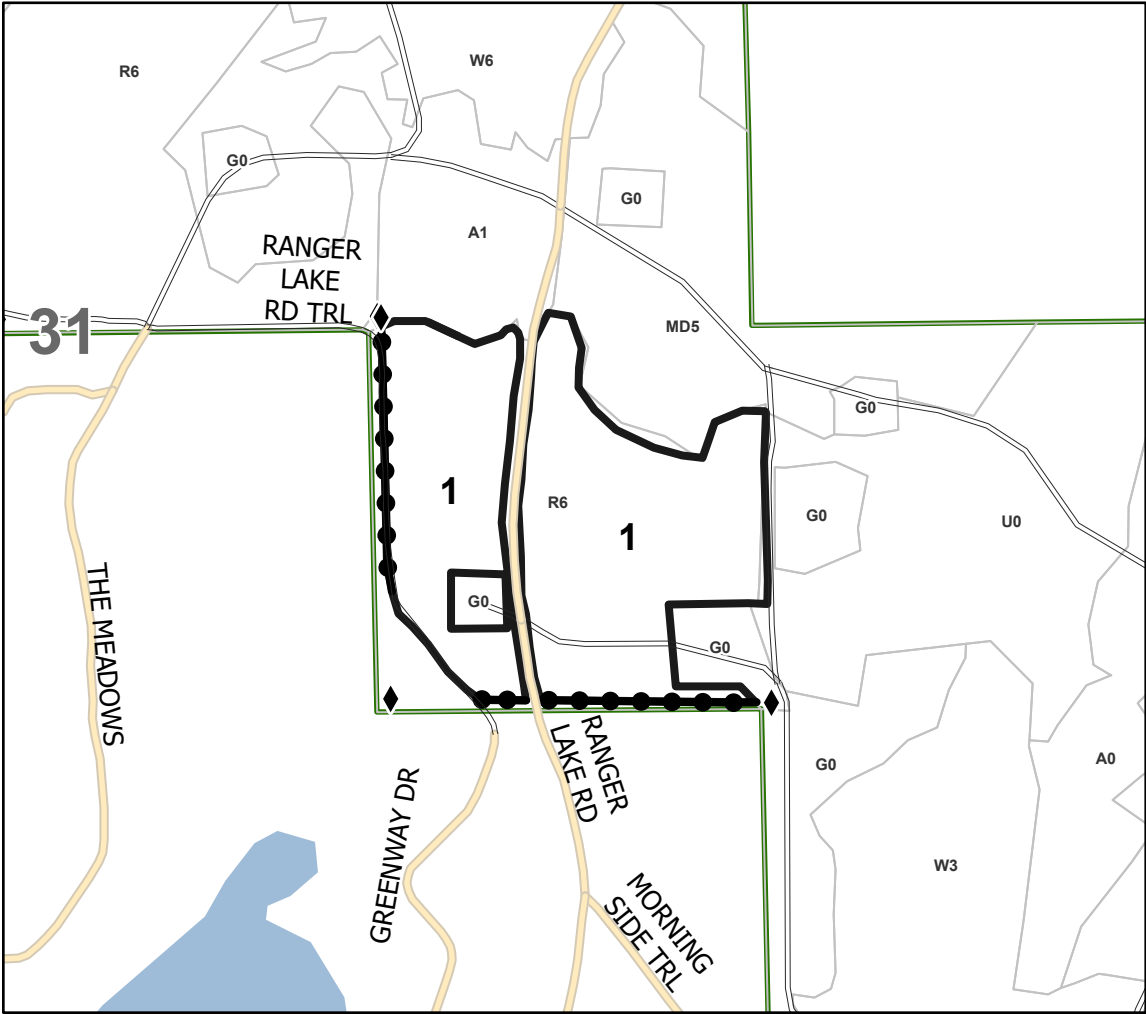
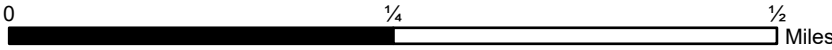
Acres

1

27.6

**Ice E What
You Did Pine**

27.6 Acres



Legend

- Against State (Red)
- Private Line (Blue)
- Stand
- Lakes and Rivers
- Recreational Trails
- ◆ Field Grade Corner
- Primary Forest Road
- Secondary Forest Road
- Forest Access Route
- Administrative Access Only
- Non-DNR Road

Use QR Code to
open Map in App

