



**TIMBER SALE MAP**

This information provided by authority of Part 525, 1994 PA 451, as amended.

Sale Number

**52-017-25**

Date

**05/08/2025**

Forest Management Unit

Gaylord Mgt Unit

County

Otsego

Mapped By: D Morris

Cruised By: D Morris

Scale

**1:8,000**

Page

**1**

Of

**1**

Township

**29N**

Range

**01W**

Section(s) and  
Subdivision(s) Sec. 14 SWSE;

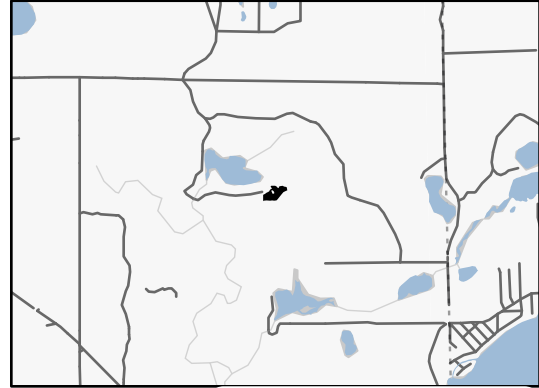
**Cover Type**

A = Aspen	J = Jack Pine	O = Oak	U = Upland Brush
B = Paper Birch	K = Rock	P = Lowland Poplar	UM = Upland Mix Forest
C = Cedar	L = Lowland Brush	Q = Mixed Swamp Conifer	V = Bog or Marsh
D = Treed Bog	LM = Lowland Mix Forest	R = Red Pine	W = White Pine
E = Swamp Hardwoods	M = Maple, Beech, Birch	S = Black Spruce	X = Non Stocked
F = Spruce/Fir	MC = Mixed Conifer	T = Tamarack	Y = Sand
G = Grass	MD = Mixed Deciduous		Z = Water
H = Hemlock	N = Marsh		

**Density**

0 = Non Stocked	5 = Pole Timber Medium
1 = Seedling Sapling Poor	6 = Pole Timber Well
2 = Seedling Sapling Medium	7 = Saw Timber Poor
3 = Seedling Sapling Well	8 = Saw Timber Medium
4 = Pole Timber Poor	9 = Saw Timber Well

**Locator Map 1:100,000**



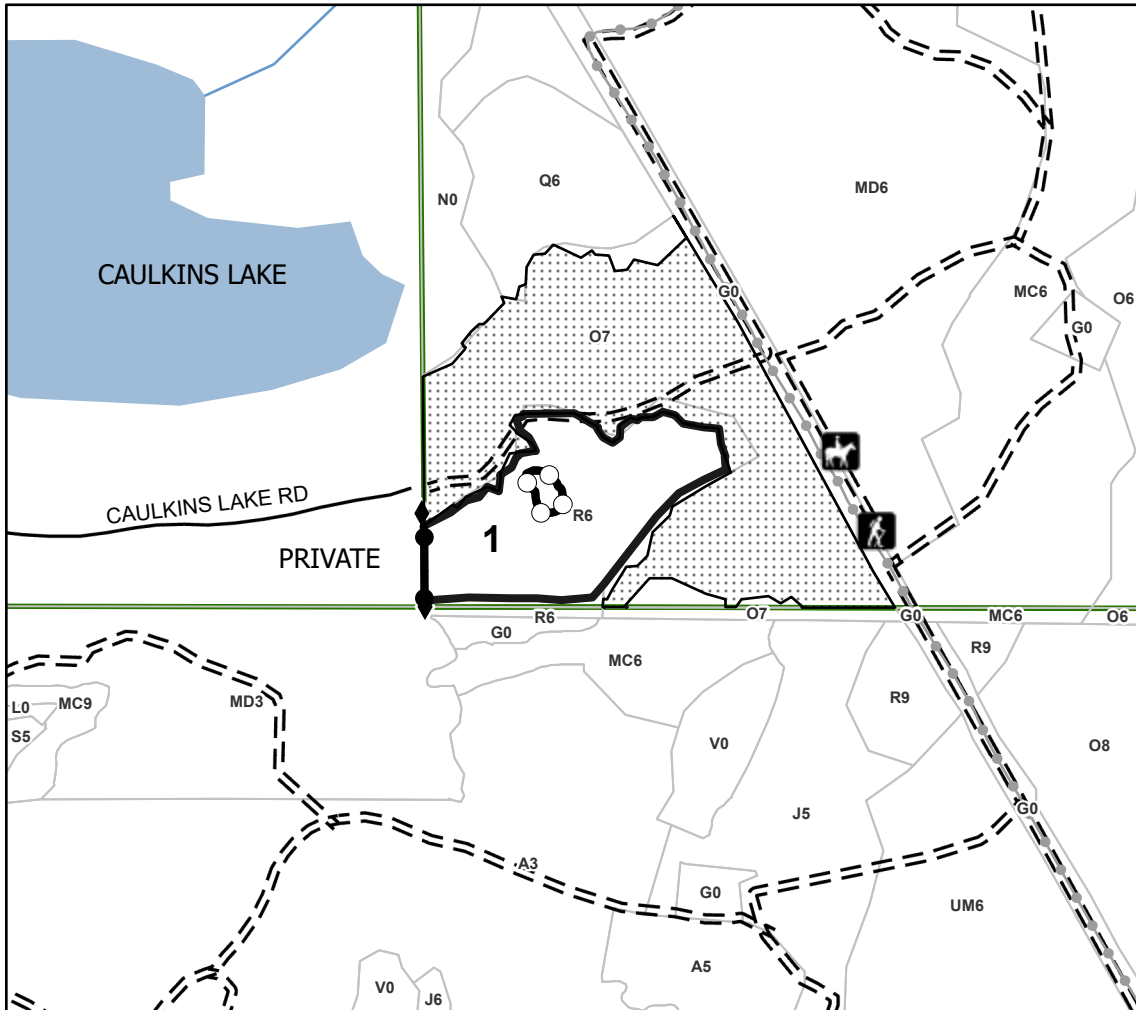
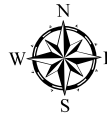
**Payment Unit Acres**

**1 9.6**

**Ice-Man  
Tribute  
Salvage**

**9.6 Acres**

0 0.13 0.25 0.5 Miles



**Legend**

- Against State (Red)
- Private Line (Blue)
- Retention Area (Green)
- Forest Access Route
- Paved Road
- Recreational Trails
- Hiking
- Equestrian
- Survey Corner
- Nearby Timber Sale selection

Use QR Code to  
open Map in App

