



TIMBER SALE MAP

This information provided by authority of Part 525, 1994 PA 451, as amended.

Sale Number

52-024-25

Date

05/13/2025

Forest Management Unit

Gaylord Mgt Unit

County

Otsego

Mapped By: D. Morris

Cruised By: D. Morris

Scale

1:17,194

Page

1

Of

1

Township

29N

Range

01W

Section(s) and

Subdivision(s)

SENW,SWNE,NESW,NWSE,S1/2SE; Sec. 19 NENE;

Sec. 17 N1/2NW,SENW,W1/2NE,NESW,SWSW; Sec. 17 S1/2SE; Sec. 18

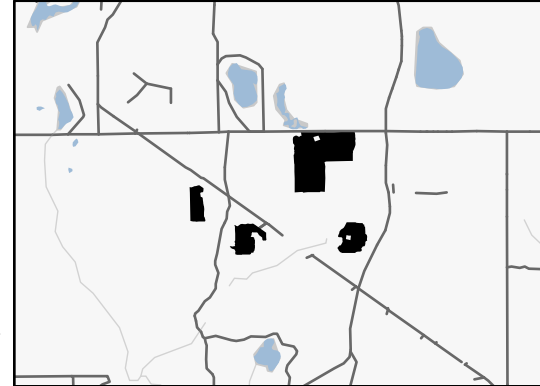
Cover Type

A = Aspen	J = Jack Pine	O = Oak	U = Upland Brush
B = Paper Birch	K = Rock	P = Lowland Poplar	UM = Upland Mix Forest
C = Cedar	L = Lowland Brush	Q = Mixed Swamp Conifer	V = Bog or Marsh
D = Treed Bog	LM = Lowland Mix Forest	R = Red Pine	W = White Pine
E = Swamp Hardwoods	M = Maple, Beech, Birch	S = Black Spruce	X = Non Stocked
F = Spruce/Fir	MC = Mixed Conifer	T = Tamarack	Y = Sand
G = Grass	MD = Mixed Deciduous		Z = Water
H = Hemlock	N = Marsh		

Density

0 = Non Stocked	5 = Pole Timber Medium
1 = Seedling Sapling Poor	6 = Pole Timber Well
2 = Seedling Sapling Medium	7 = Saw Timber Poor
3 = Seedling Sapling Well	8 = Saw Timber Medium
4 = Pole Timber Poor	9 = Saw Timber Well

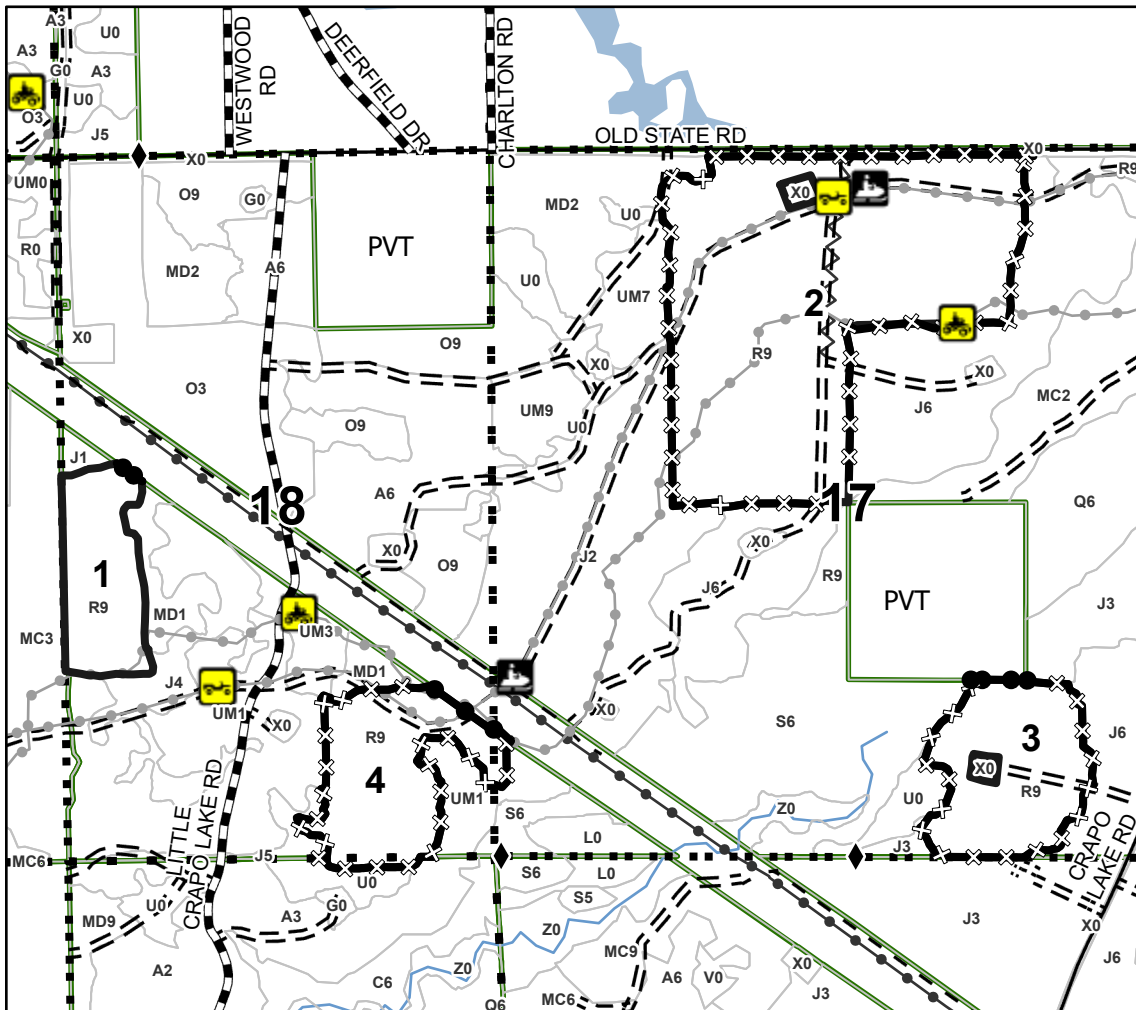

Locator Map 1:100,000



Payment Unit Number	Acres
1	20.2
2	114.1
3	29.8
4	29.1

Ice Quatro Salvage

193.2 Acres



Legend

- Against State (Red)
- Against State (Cover Type Change)
- Private Line (Blue)
- Forest Access Route
- Paved Road
- Government Gravel/Dirt
- Private Gravel/Dirt
- ORV Trail
- Perennial River
- Survey Corner

