



TIMBER SALE MAP

This information provided by authority of Part 525, 1994 PA 451, as amended.

Sale Number

52-037-25

Date

09/04/2025

Forest Management Unit

Gaylord Mgt Unit

County

Otsego

Mapped By: Doug Tyran

Cruised By: Doug Tyran

Scale

1:20,000

Page

1

Of

1

Township
29N / 30N

Range
01W

Section(s) and
Subdivision(s) Sec. 32 SESW,S1/2SE; Sec. 5 NWNE,S1/2NE,SE; Sec. 8 NENE;

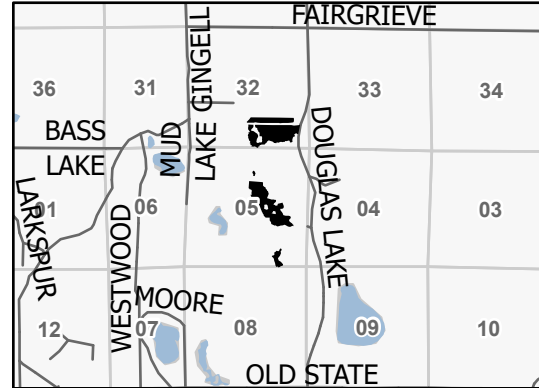
Cover Type

A = Aspen	J = Jack Pine	O = Oak	U = Upland Brush
B = Paper Birch	K = Rock	P = Lowland Poplar	UM = Upland Mix Forest
C = Cedar	L = Lowland Brush	Q = Mixed Swamp Conifer	V = Bog or Marsh
D = Treed Bog	LM = Lowland Mix Forest	R = Red Pine	W = White Pine
E = Swamp Hardwoods	M = Maple, Beech, Birch	S = Black Spruce	X = Non Stocked
F = Spruce/Fir	MC = Mixed Conifer	T = Tamarack	Y = Sand
G = Grass	MD = Mixed Deciduous	Z = Water	
H = Hemlock	N = Marsh		

Density

0 = Non Stocked	5 = Pole Timber Medium
1 = Seedling Sapling Poor	6 = Pole Timber Well
2 = Seedling Sapling Medium	7 = Saw Timber Poor
3 = Seedling Sapling Well	8 = Saw Timber Medium
4 = Pole Timber Poor	9 = Saw Timber Well

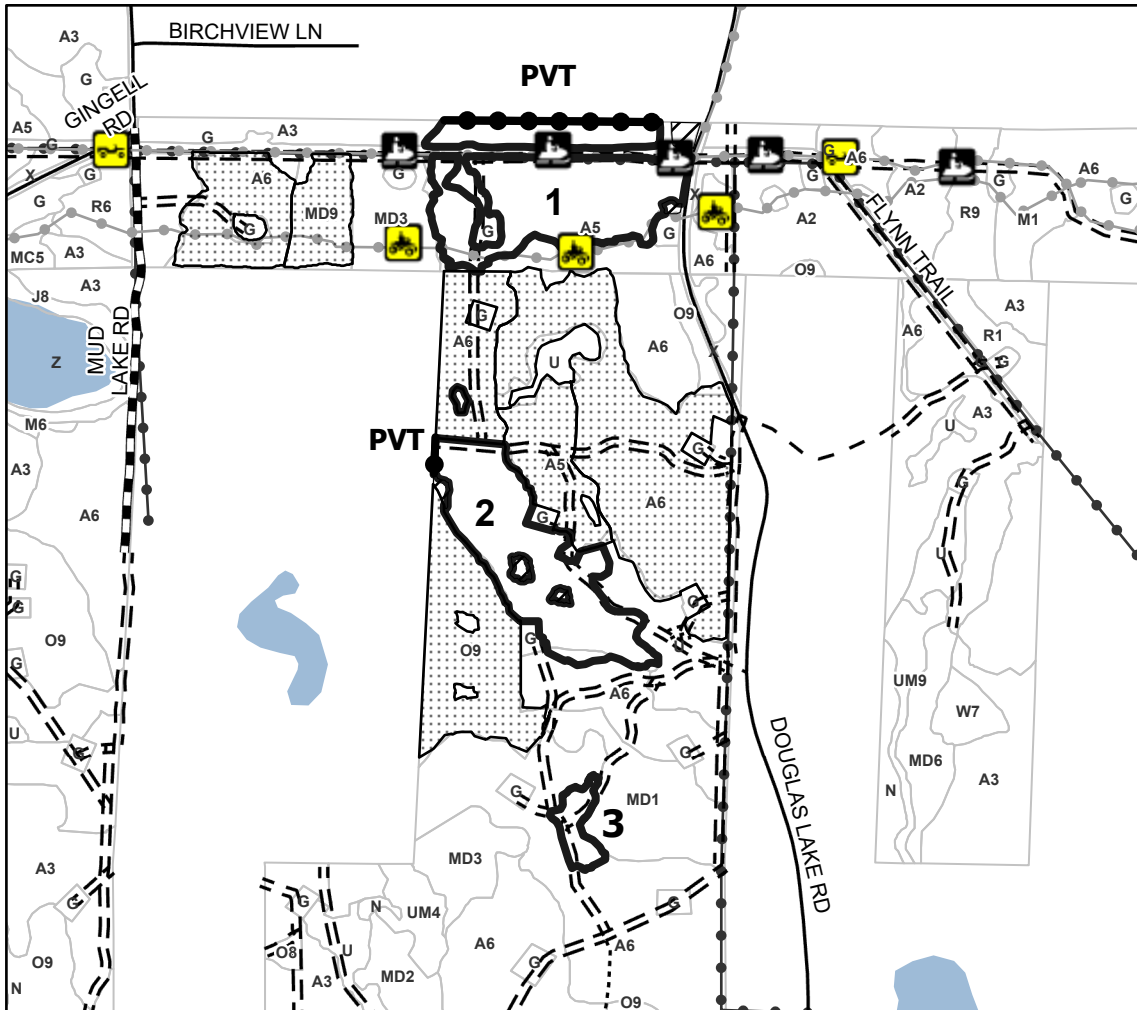
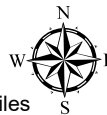

Locator Map 1:100,000



Payment Unit Number	Acres
1	44.6
2	35.8
3	4.3

Ice Redemption

84.7 Acres



Legend

- Against State (Red)
- Retention (Red X's)
- Nearby Timber Sales
- Private Line (Blue)
- Powerline
- Recreational Trails
- Forest Access Route
- Administrative Access Only
- Paved Road
- Government Gravel/Dirt
- Private Gravel/Dirt

Map



Tree List

