



TIMBER SALE MAP

This information provided by authority of Part 525, 1994 PA 451, as amended.

Sale Number
52-008-25

Date
05/01/2025

Forest Management Unit	County	Mapped By: Zach Crew
Gaylord Mgt Unit	Otsego	Cruised By: Roscommon Field Staff

Scale
1:15,840

Page
1

Of
1

Township 30N	Range 03W /	Section(s) and Subdivision(s) Sec. 19 NW,NWNE; Sec. 24 NENW,NE,N1/2SE;
-----------------	----------------	---

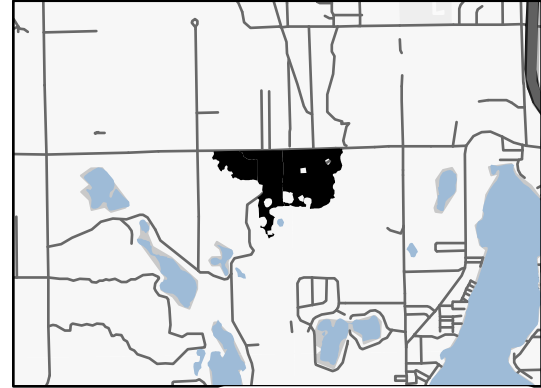
Cover Type

A = Aspen	J = Jack Pine	O = Oak	U = Upland Brush
B = Paper Birch	K = Rock	P = Lowland Poplar	UM = Upland Mix Forest
C = Cedar	L = Lowland Brush	Q = Mixed Swamp Conifer	V = Bog or Marsh
D = Treed Bog	LM = Lowland Mix Forest	R = Red Pine	W = White Pine
E = Swamp Hardwoods	M = Maple, Beech, Birch	S = Black Spruce	X = Non Stocked
F = Spruce/Fir	MC = Mixed Conifer	T = Tamarack	Y = Sand
G = Grass	MD = Mixed Deciduous		Z = Water
H = Hemlock	N = Marsh		

Density

0 = Non Stocked	5 = Pole Timber Medium
1 = Seedling Sapling Poor	6 = Pole Timber Well
2 = Seedling Sapling Medium	7 = Saw Timber Poor
3 = Seedling Sapling Well	8 = Saw Timber Medium
4 = Pole Timber Poor	9 = Saw Timber Well

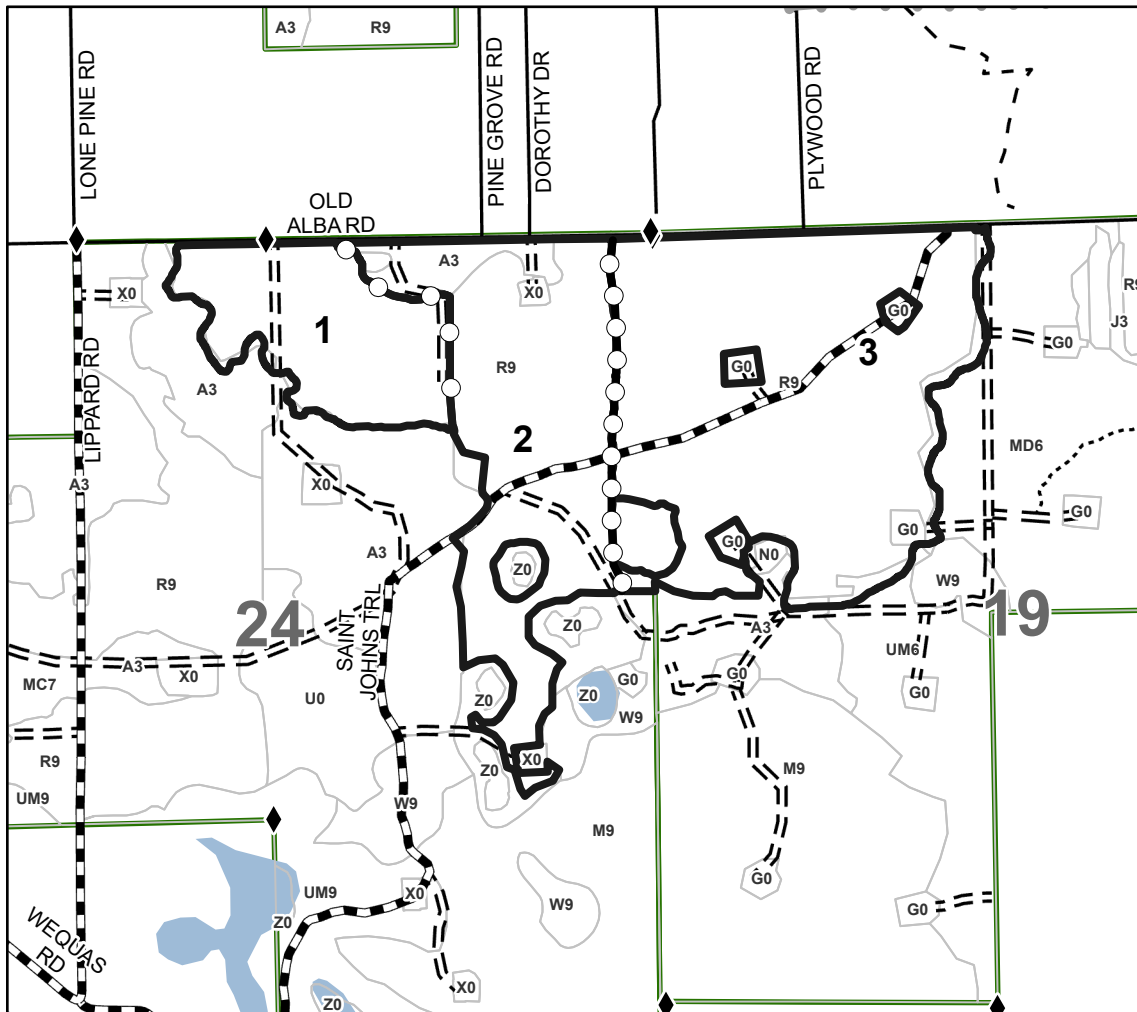
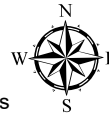

Locator Map 1:100,000



Payment Unit Number	Acres
1	38.6
2	73.1
3	121.6

Ice Scream for Ice Cream

233.3 Acres



Legend

- Against State (Red)
- Payment Unit (Yellow)
- Payment Unit (Road)
- Forest Access Route
- Administrative Access Only
- Paved Road
- Government Gravel/Dirt
- Private Gravel/Dirt
- Recreational Trails
- Field Grade Corner

