



# TIMBER SALE MAP

This information provided by authority of Part 525, 1994 PA 451, as amended.

Sale Number

**52-021-25**

Date

**05/14/2025**

Forest Management Unit

Gaylord Mgt Unit

County

Otsego

Mapped By: Doug Tyran

Cruised By: Scaled Sale

Scale

1:17,500

Page

1

Of

1

Township  
30N

Range  
04W

Section(s) and  
Subdivision(s) Sec. 11 NWSE,S1/2SE; Sec. 12 SW,W1/2SE; Sec. 13 NE;

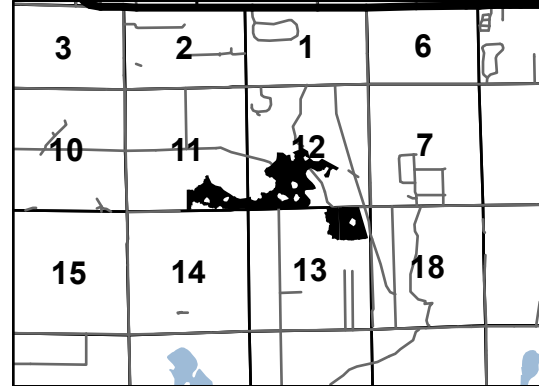
## Cover Type

A = Aspen	J = Jack Pine	O = Oak	U = Upland Brush
B = Paper Birch	K = Rock	P = Lowland Poplar	UM = Upland Mix Forest
C = Cedar	L = Lowland Brush	Q = Mixed Swamp Conifer	V = Bog or Marsh
D = Treed Bog	LM = Lowland Mix Forest	R = Red Pine	W = White Pine
E = Swamp Hardwoods	M = Maple, Beech, Birch	S = Black Spruce	X = Non Stocked
F = Spruce/Fir	MC = Mixed Conifer	T = Tamarack	Y = Sand
G = Grass	MD = Mixed Deciduous	Z = Water	
H = Hemlock	N = Marsh		

## Density

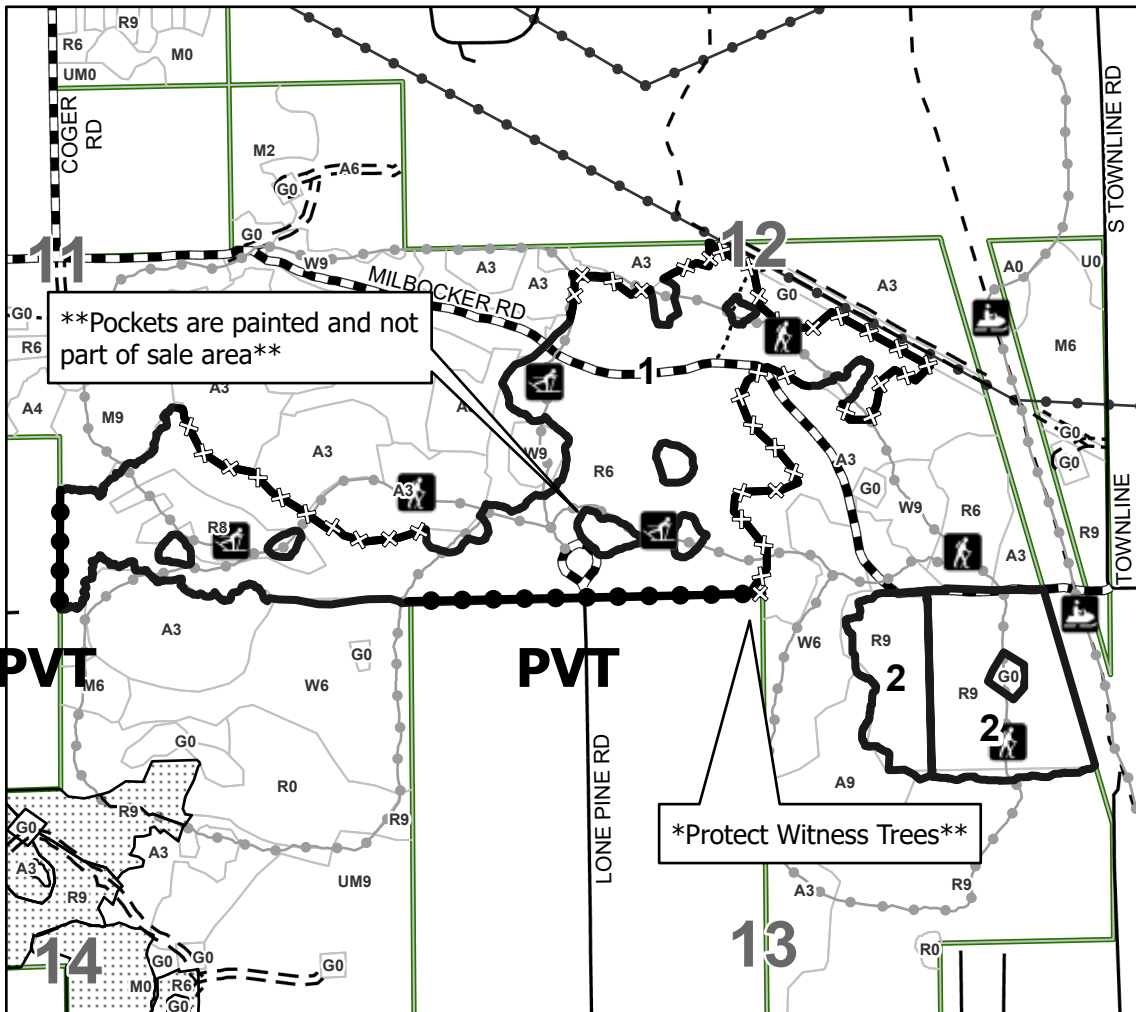
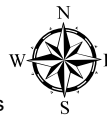
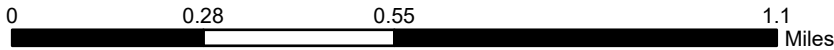
0 = Non Stocked	5 = Pole Timber Medium
1 = Seedling Sapling Poor	6 = Pole Timber Well
2 = Seedling Sapling Medium	7 = Saw Timber Poor
3 = Seedling Sapling Well	8 = Saw Timber Medium
4 = Pole Timber Poor	9 = Saw Timber Well

## Locator Map 1:100,000



Payment Unit Number	Acres
1	154.5
2	48.8

**Ice Walkers**  
**203.3 Acres**



## Legend

- Against State (Red)
- Against State (Cover Type Change)
- Private Line (Blue)
- Forest Access Route
- Administrative Access Only
- Paved Road
- Government Gravel/Dirt
- Private Gravel/Dirt
- Powerline
- Recreational Trails
- Nearby Timber Sale

Use QR Code to  
open Map in App

