



TIMBER SALE MAP

This information provided by authority of Part 525, 1994 PA 451, as amended.

Sale Number

52-035-25

Date

09/22/2025

Forest Management Unit

County

Mapped By: D. Morris

Scale

Page

Of

Gaylord Mgt Unit

Otsego

Cruised By: Z. Crew & D. Morris

1:8,735

1

1

Township

Range

Section(s) and

29N 03W Subdivision(s) Sec. 21 SE; Sec. 22 S1/2NW,N1/2SW,SWSW; Sec. 28 NENE;

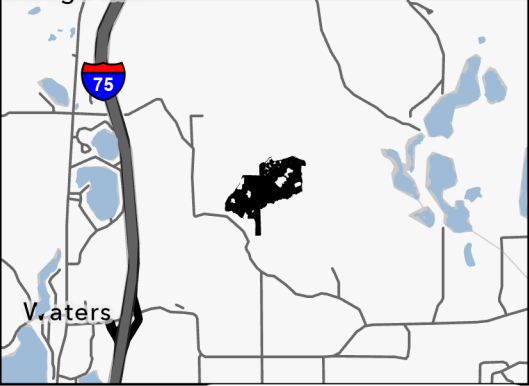
Cover Type

A = Aspen	J = Jack Pine	O = Oak	U = Upland Brush
B = Paper Birch	K = Rock	P = Lowland Poplar	UM = Upland Mix Forest
C = Cedar	L = Lowland Brush	Q = Mixed Swamp Conifer	V = Bog or Marsh
D = Treed Bog	LM = Lowland Mix Forest	R = Red Pine	W = White Pine
E = Swamp Hardwoods	M = Maple, Beech, Birch	S = Black Spruce	X = Non Stocked
F = Spruce/Fir	MC = Mixed Conifer	T = Tamarack	Y = Sand
G = Grass	MD = Mixed Deciduous		Z = Water
H = Hemlock	N = Marsh		

Density

0 = Non Stocked	5 = Pole Timber Medium
1 = Seedling Sapling Poor	6 = Pole Timber Well
2 = Seedling Sapling Medium	7 = Saw Timber Poor
3 = Seedling Sapling Well	8 = Saw Timber Medium
4 = Pole Timber Poor	9 = Saw Timber Well

Locator Map 1:100,000



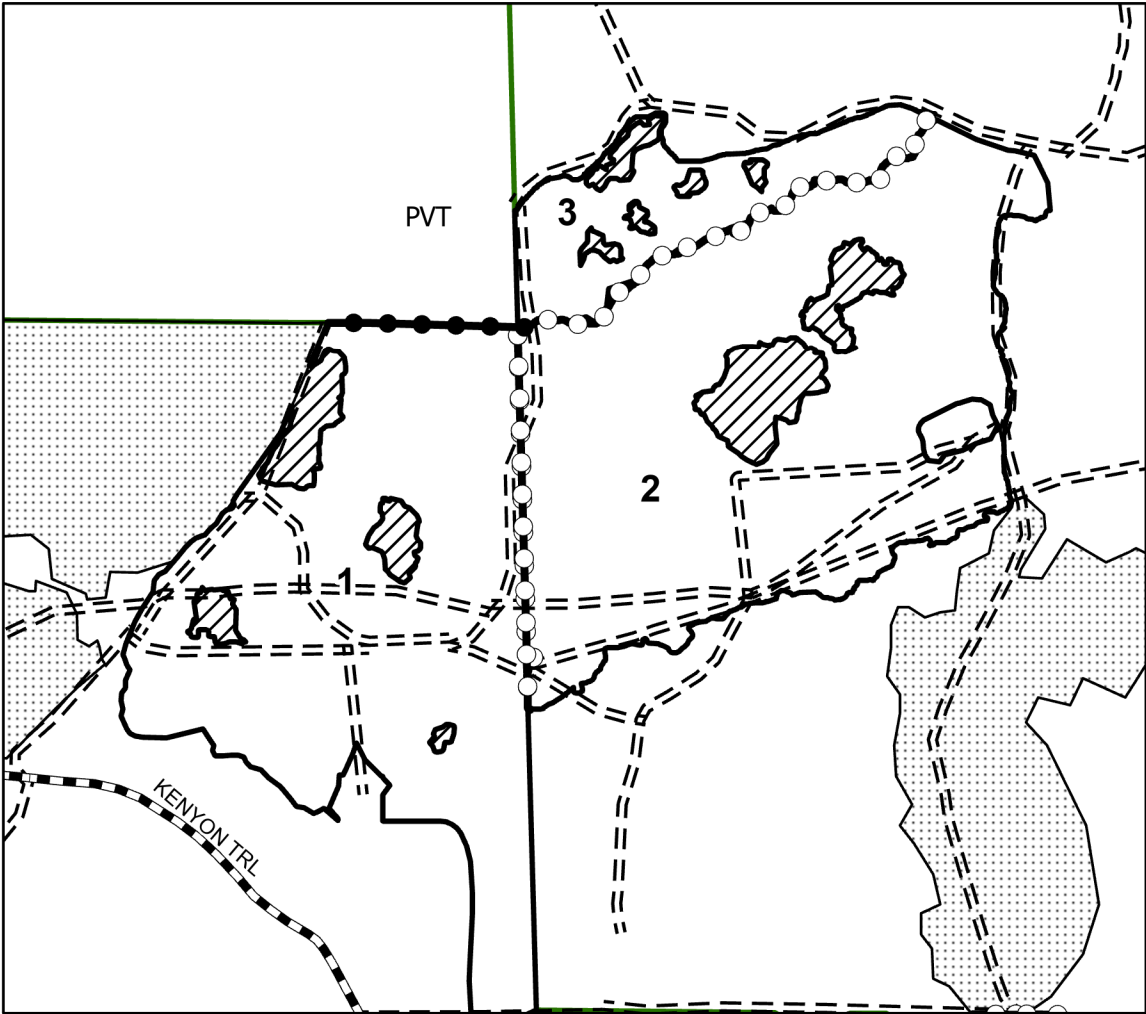
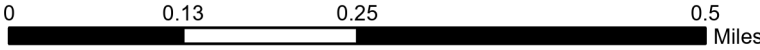
**Payment Unit
Number**

Acres

1	49.5
2	56.6
3	11.3

**Ice -
Thrasher
Aspen**

117.4 Acres



Legend

- Against State (Red)
- Against State (Unpainted)
- Private Line (Blue)
- Payment Unit (Yellow)
- Forest Access Route
- Government Gravel/Dirt
- Retention Areas selection
- Nearby Timber Sales

MAP



TREE LIST

