



TIMBER SALE MAP

This information provided by authority of Part 525, 1994 PA 451, as amended.

Sale Number
52-039-25

Date
09/20/2025

Forest Management Unit	County	Mapped By: D. Morris	Scale	Page	Of
Gaylord Mgt Unit	Otsego	Cruised By: D. Morris	1:12,800	2	2

Township	Range	Section(s) and
29N	01W	Subdivision(s) Sec. 10 S1/2NW,S1/2NE,N1/2SW,SE; Sec. 16 E1/2NW,NWNE;

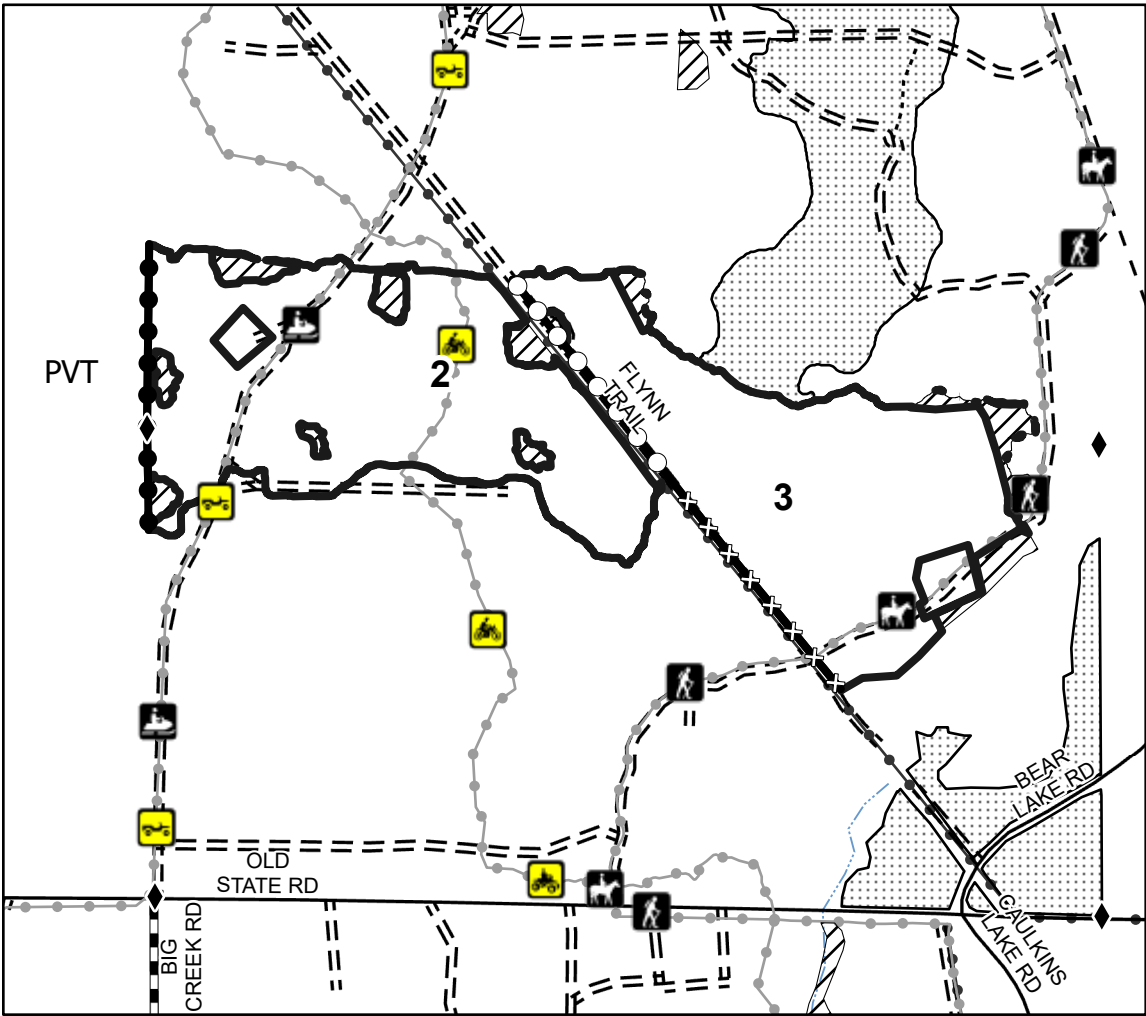
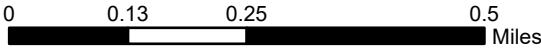
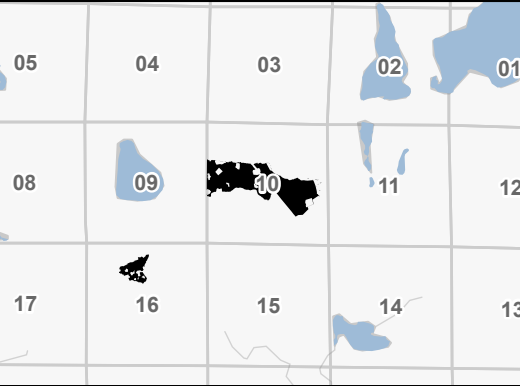
Cover Type			
A = Aspen	J = Jack Pine	O = Oak	U = Upland Brush
B = Paper Birch	K = Rock	P = Lowland Poplar	UM = Upland Mix Forest
C = Cedar	L = Lowland Brush	Q = Mixed Swamp Conifer	V = Bog or Marsh
D = Treed Bog	LM = Lowland Mix Forest	R = Red Pine	W = White Pine
E = Swamp Hardwoods	M = Maple, Beech, Birch	S = Black Spruce	X = Non Stocked
F = Spruce/Fir	MC = Mixed Conifer	T = Tamarack	Y = Sand
G = Grass	MD = Mixed Deciduous		Z = Water
H = Hemlock	N = Marsh		

Density	
0 = Non Stocked	5 = Pole Timber Medium
1 = Seedling Sapling Poor	6 = Pole Timber Well
2 = Seedling Sapling Medium	7 = Saw Timber Poor
3 = Seedling Sapling Well	8 = Saw Timber Medium
4 = Pole Timber Poor	9 = Saw Timber Well

Payment Unit Number	Acres
1	17.1
2	64.6
3	58.2

**Ice Shaker
Salt and
Pepper**
139.9 Acres

Locator Map 1:100,000



Legend

- Against State (Red)
- Against State (Unpainted)
- Private Line (Blue)
- Payment Unit (Yellow)
- Retention Areas
- Powerline
- Recreational Trails
- Nearby Timber Sales

MAP



TREE LIST

