



TIMBER SALE MAP

This information provided by authority of Part 525, 1994 PA 451, as amended.

Sale Number

52-001-26

Date

09/29/2025

Forest Management Unit

Gaylord Mgt Unit

County

Otsego

Mapped By: Doug Tyrant

Cruised By: Doug Tyrant

Scale

1:15,840

Page

1

Of

1

Township

30N

Range

01W

Section(s) and

Subdivision(s) Sec. 34 SENE,NESE; Sec. 35 SENW,SWNE; Sec. 36 NW;

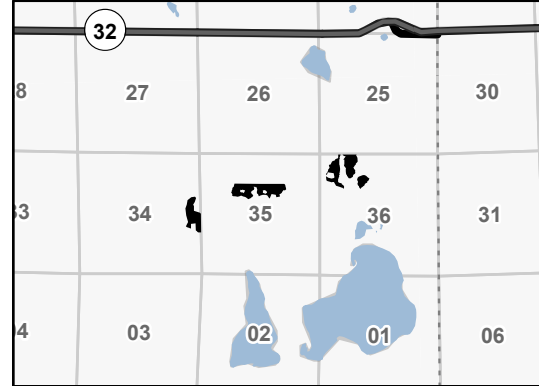
Cover Type

A = Aspen	J = Jack Pine	O = Oak	U = Upland Brush
B = Paper Birch	K = Rock	P = Lowland Poplar	UM = Upland Mix Forest
C = Cedar	L = Lowland Brush	Q = Mixed Swamp Conifer	V = Bog or Marsh
D = Treed Bog	LM = Lowland Mix Forest	R = Red Pine	W = White Pine
E = Swamp Hardwoods	M = Maple, Beech, Birch	S = Black Spruce	X = Non Stocked
F = Spruce/Fir	MC = Mixed Conifer	T = Tamarack	Y = Sand
G = Grass	MD = Mixed Deciduous	Z = Water	
H = Hemlock	N = Marsh		

Density

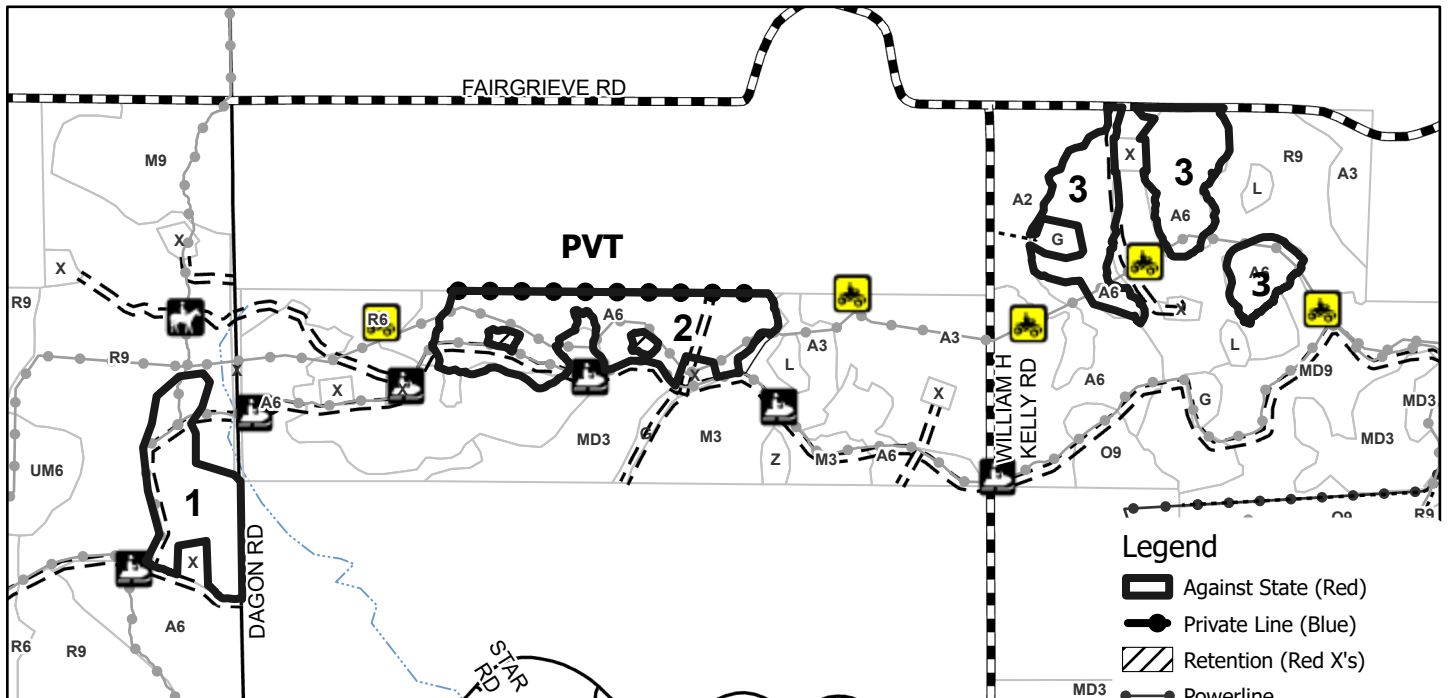

0 = Non Stocked	5 = Pole Timber Medium
1 = Seedling Sapling Poor	6 = Pole Timber Well
2 = Seedling Sapling Medium	7 = Saw Timber Poor
3 = Seedling Sapling Well	8 = Saw Timber Medium
4 = Pole Timber Poor	9 = Saw Timber Well

Locator Map 1:100,000



Payment Unit Number	Acres
1	14.5
2	24.6
3	25.4

Icee Yall Later
64.5 Acres



Legend

- Against State (Red)
- Private Line (Blue)
- Retention (Red X's)
- Powerline
- Recreational Trails
- Forest Access Route
- Administrative Access Only
- Paved Road
- Government Gravel/Dirt
- Private Gravel/Dirt

Map



Tree List

