

**TIMBER SALE MAP**

This information provided by authority of Part 525, 1994 PA 451, as amended.

Sale Number

52-040-25

Date

09/26/2025

Forest Management Unit

Gaylord Mgt Unit

County

Antrim

Mapped By: Crew

Cruised By: UMWLLS

Scale

1:15,840

Page

1

Of

1

Township

31N / 32N

Range

05W

Section(s) and

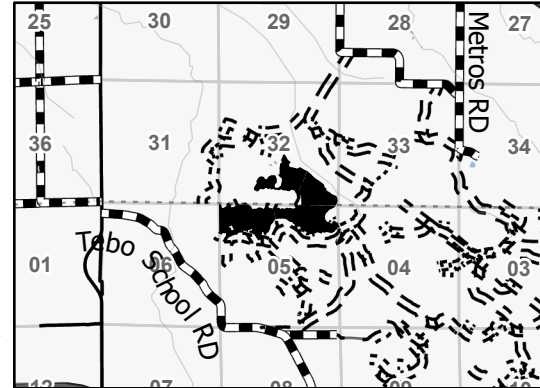
Subdivision(s) Sec. 32 S1/2SW,SE; Sec. 5 N1/2NW,N1/2NE;

Cover Type

A = Aspen	J = Jack Pine	O = Oak	U = Upland Brush
B = Paper Birch	K = Rock	P = Lowland Poplar	UM = Upland Mix Forest
C = Cedar	L = Lowland Brush	Q = Mixed Swamp Conifer	V = Bog or Marsh
D = Treed Bog	LM = Lowland Mix Forest	R = Red Pine	W = White Pine
E = Swamp Hardwoods	M = Maple, Beech, Birch	S = Black Spruce	X = Non Stocked
F = Spruce/Fir	MC = Mixed Conifer	T = Tamarack	Y = Sand
G = Grass	MD = Mixed Deciduous		Z = Water
H = Hemlock	N = Marsh		

Density

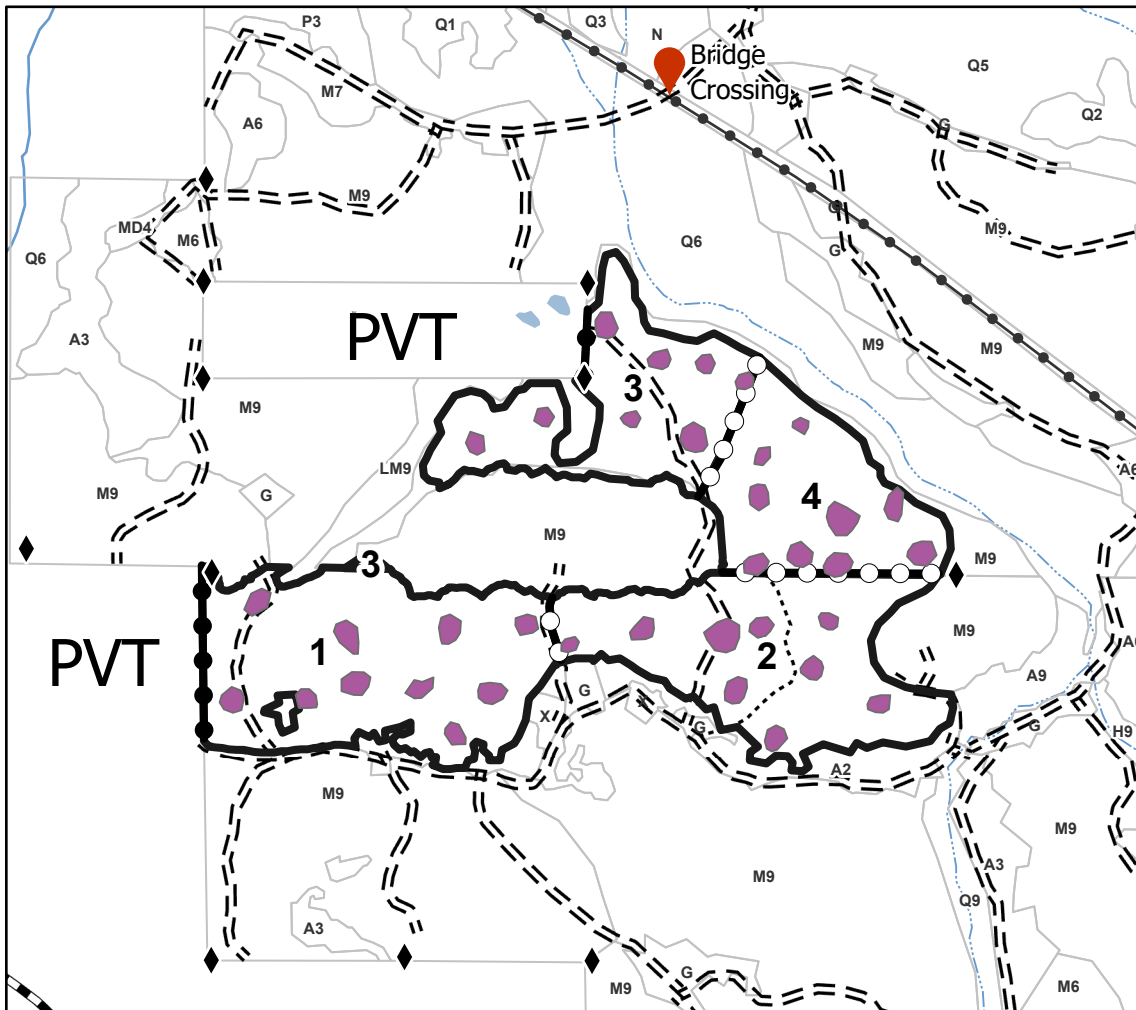
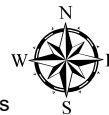
0 = Non Stocked	5 = Pole Timber Medium
1 = Seedling Sapling Poor	6 = Pole Timber Well
2 = Seedling Sapling Medium	7 = Saw Timber Poor
3 = Seedling Sapling Well	8 = Saw Timber Medium
4 = Pole Timber Poor	9 = Saw Timber Well

Locator Map 1:100,000

Payment Unit Number	Acres
1	61.1
2	51.4
3	38.4
4	34.6

Normal Hardwoods**185.5 Acres**

0 0.25 0.5 1 Miles

**Legend**

- Payment Unit
- Private Line (Blue)
- Payment Unit (Yellow)
- Regen Gaps (Teal)
- Forest Access Route
- Administrative Access Only
- Government Gravel/Dirt
- Bridge Crossing
- Field Grade Corner

Utility Lines

- Electric

