



TIMBER SALE MAP

This information provided by authority of Part 525, 1994 PA 451, as amended.

Sale Number 52-017-24	Date 11/21/2024	
Scale 1:9,000	Page 1	Of 1

Forest Management Unit Gaylord Mgt Unit	County Charlevoix	Mapped By: Dan Morris Cruised By: Dan Morris
--	----------------------	---

Township 33N	Range 04W	Section(s) and Subdivision(s) Sec. 18 NENW,NWNE; Sec. 7 SESW;
-----------------	--------------	---

Cover Type			
A = Aspen	J = Jack Pine	O = Oak	U = Upland Brush
B = Paper Birch	K = Rock	P = Lowland Poplar	UM = Upland Mix Forest
C = Cedar	L = Lowland Brush	Q = Mixed Swamp Conifer	V = Bog or Marsh
D = Treed Bog	LM = Lowland Mix Forest	R = Red Pine	W = White Pine
E = Swamp Hardwoods	M = Maple, Beech, Birch	S = Black Spruce	X = Non Stocked
F = Spruce/Fir	MC = Mixed Conifer	T = Tamarack	Y = Sand
G = Grass	MD = Mixed Deciduous		Z = Water
H = Hemlock	N = Marsh		

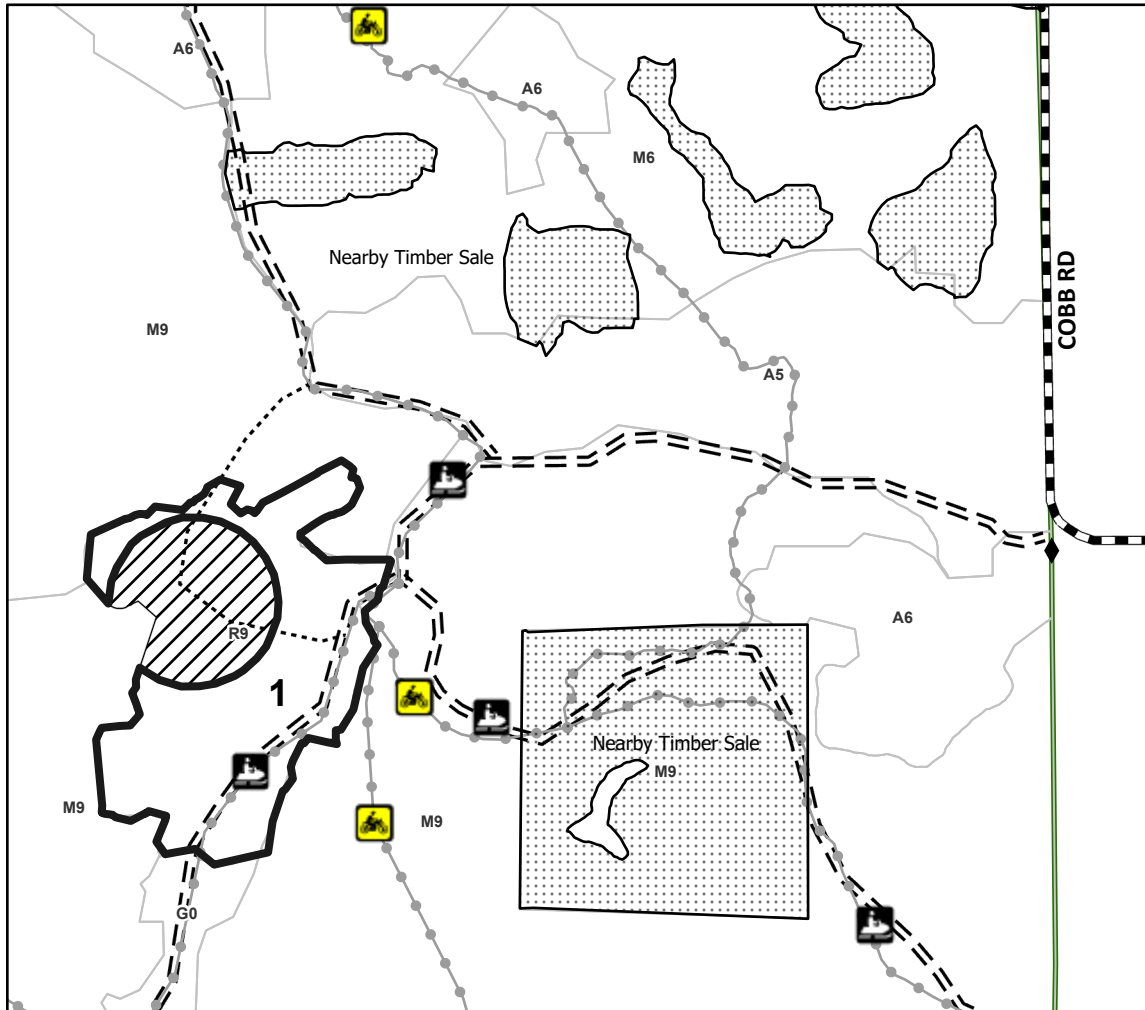
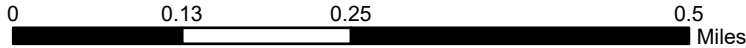
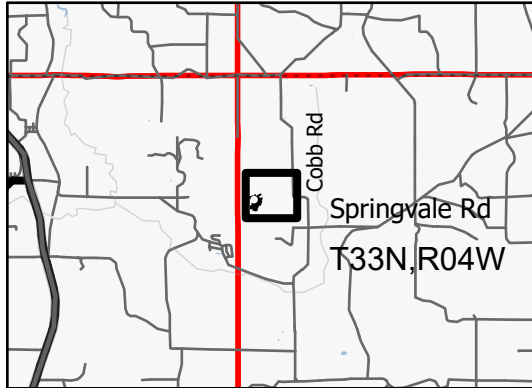
Density	
0 = Non Stocked	5 = Pole Timber Medium
1 = Seedling Sapling Poor	6 = Pole Timber Well
2 = Seedling Sapling Medium	7 = Saw Timber Poor
3 = Seedling Sapling Well	8 = Saw Timber Medium
4 = Pole Timber Poor	9 = Saw Timber Well

PU #	Acres
1	19.5

Orb Weaver Red Pine

19.5 Acres

Locator Map 1:200,000



Legend

- Against State (Red)
- Retention Areas
- Forest Access Route
- Administrative Access Only
- Government Gravel/Dirt
- Motorcycle
- Snowmobile
- Field Grade Corner
- Recreational Trails
- Nearby Timber Sale

Use QR Code to open Map in App

