



### TIMBER SALE MAP

This information provided by authority of Part 525, 1994 PA 451, as amended.

Sale Number <b>52-005-24</b>	Date 06/20/2024	
Scale 1:15,840	Page 1	Of 1

Forest Management Unit Gaylord Mgt Unit	County Charlevoix	Mapped By: Lachman Cruised By: Morris/Lachman/Tyran
--	----------------------	--

Township 33N	Range 04W	Section(s) and Subdivision(s) Sec. 17 NENW; Sec. 5 SWSW; Sec. 6 SESE; Sec. 8 E1/2SW;
-----------------	--------------	--

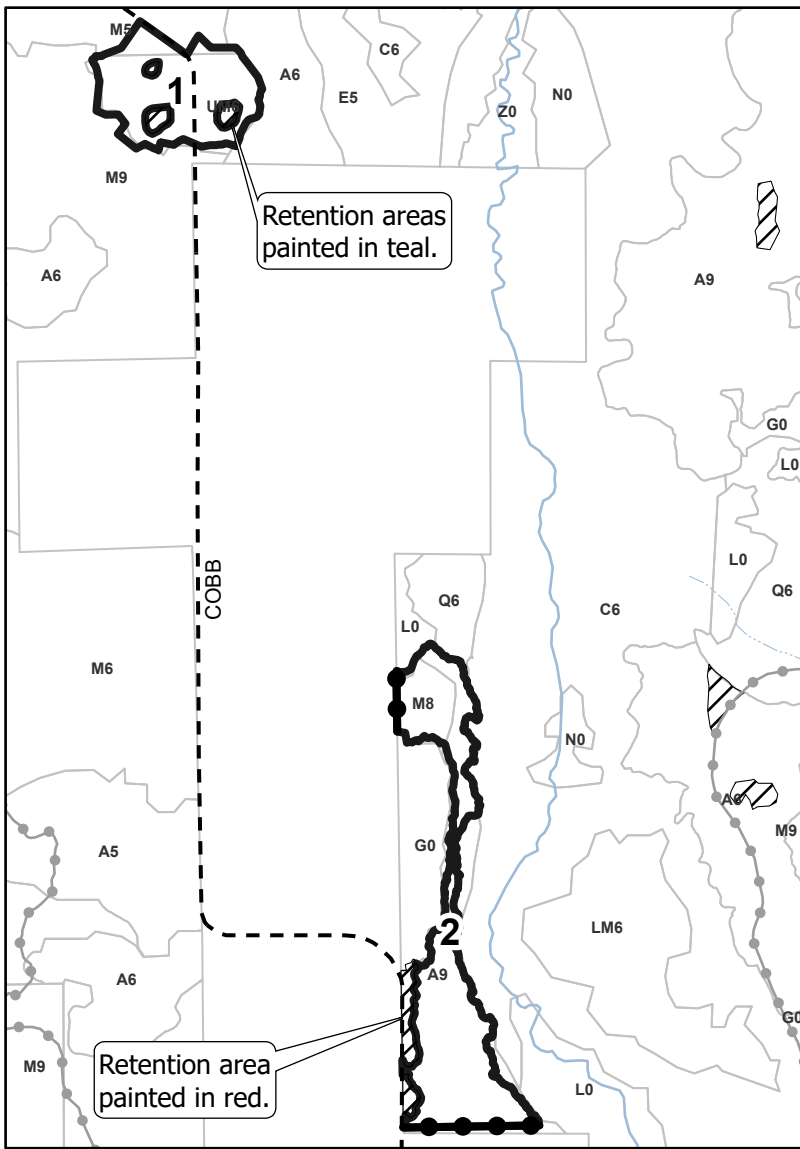
Cover Type			
A = Aspen	J = Jack Pine	O = Oak	U = Upland Brush
B = Paper Birch	K = Rock	P = Lowland Poplar	UM = Upland Mix Forest
C = Cedar	L = Lowland Brush	Q = Mixed Swamp Conifer	V = Bog or Marsh
D = Treed Bog	LM = Lowland Mix Forest	R = Red Pine	W = White Pine
E = Swamp Hardwoods	M = Maple, Beech, Birch	S = Black Spruce	X = Non Stocked
F = Spruce/Fir	MC = Mixed Conifer	T = Tamarack	Y = Sand
G = Grass	MD = Mixed Deciduous	Z = Water	
H = Hemlock	N = Marsh		

Density	
0 = Non Stocked	5 = Pole Timber Medium
1 = Seedling Sapling Poor	6 = Pole Timber Well
2 = Seedling Sapling Medium	7 = Saw Timber Poor
3 = Seedling Sapling Well	8 = Saw Timber Medium
4 = Pole Timber Poor	9 = Saw Timber Well

PU #	Acres
1	14.9
2	24.4

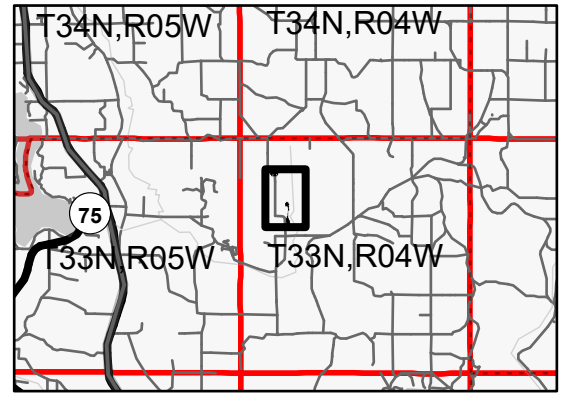
# Schoolmarm Mix

## 39.3 Acres




### Legend

- Against State (Red)
- Stand
- Retention Areas
- Private Line (Blue)
- Recreational Trail
- Paved Road
- Gravel Road
- County Road - Seasonal
- Private Road



Locator Map (1:200,000)



Use QR Code to open Map in App

