



TIMBER SALE MAP

This information provided by authority of Part 525, 1994 PA 451, as amended.

Sale Number 52-010-24	Date 11/21/2024	
Scale 1:24,000	Page 1	Of 1

Forest Management Unit Gaylord Mgt Unit	County Charlevoix	Mapped By: Dan Morris Cruised By: D Morris and B Lachman
--	----------------------	---

Township 33N	Range 04W	Section(s) and Subdivision(s) Sec. 6 NW,SWNE; Sec. 7 NESW,SE;
-----------------	--------------	--

Cover Type			
A = Aspen	J = Jack Pine	O = Oak	U = Upland Brush
B = Paper Birch	K = Rock	P = Lowland Poplar	UM = Upland Mix Forest
C = Cedar	L = Lowland Brush	Q = Mixed Swamp Conifer	V = Bog or Marsh
D = Treed Bog	LM = Lowland Mix Forest	R = Red Pine	W = White Pine
E = Swamp Hardwoods	M = Maple, Beech, Birch	S = Black Spruce	X = Non Stocked
F = Spruce/Fir	MC = Mixed Conifer	T = Tamarack	Y = Sand
G = Grass	MD = Mixed Deciduous	Z = Water	
H = Hemlock	N = Marsh		

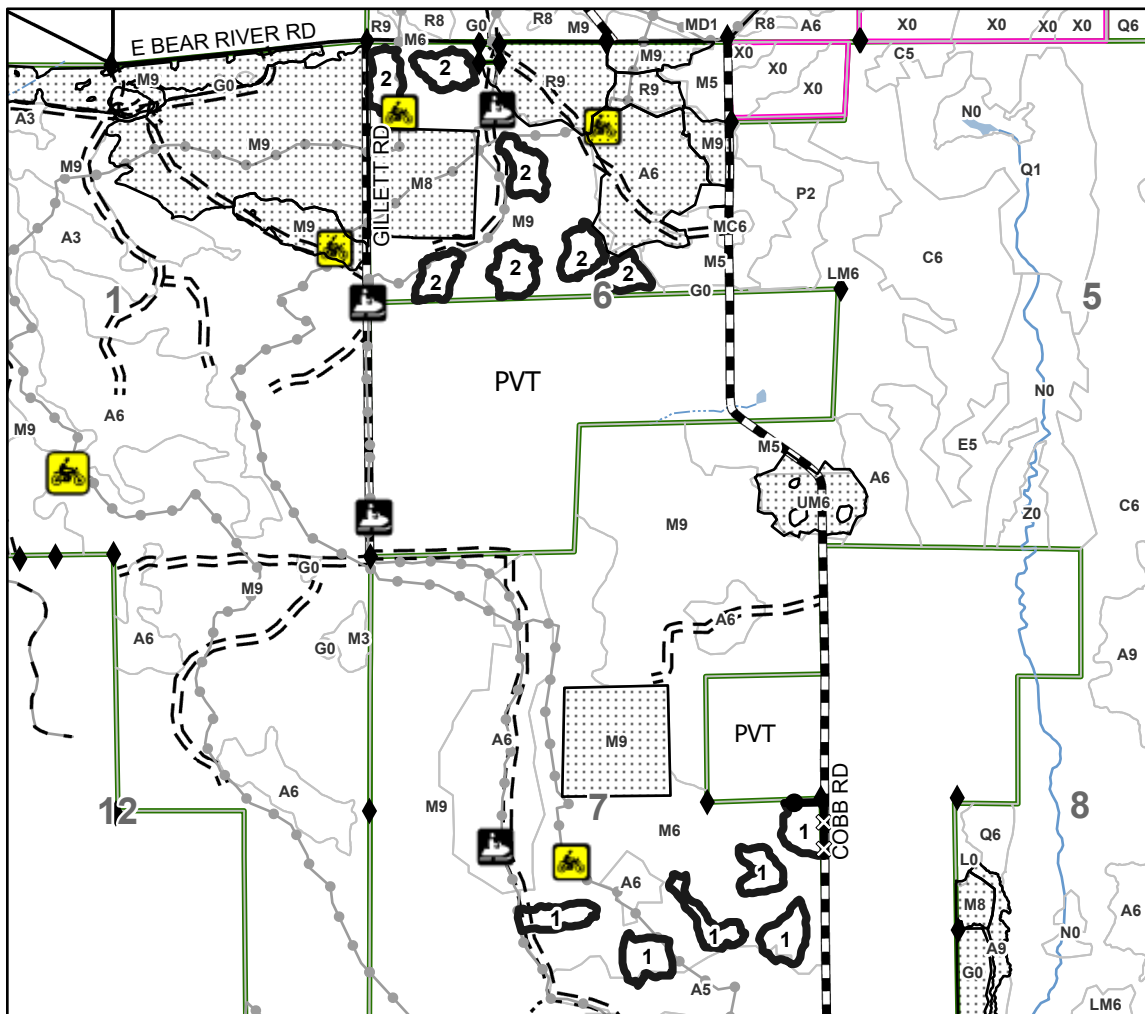
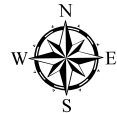

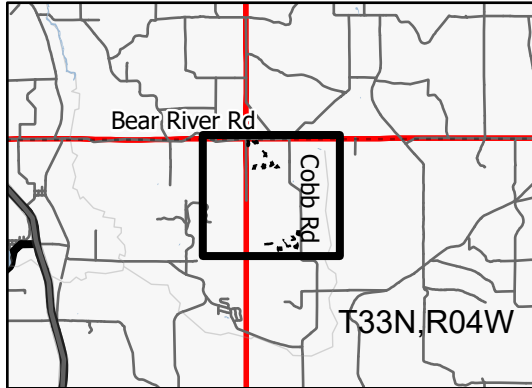
Density	
0 = Non Stocked	5 = Pole Timber Medium
1 = Seedling Sapling Poor	6 = Pole Timber Well
2 = Seedling Sapling Medium	7 = Saw Timber Poor
3 = Seedling Sapling Well	8 = Saw Timber Medium
4 = Pole Timber Poor	9 = Saw Timber Well

PU #	Acres
1	25.6
2	28.2

Sourdough GS

53.8 Acres

Locator Map 1:200,000



Legend

- Against State (Red)
 - Against Private (Unpainted)
 - Private Line (Blue)
 - Stand
- ### Compartments
- State Forests
 - Partner Lands
 - Lakes and Rivers
 - Forest Access Route
 - Administrative Access Only
 - Paved Road
 - Government Gravel/Dirt
 - Private Gravel/Dirt
 - Recreational Trails
 - Field Grade Corner
 - Nearby Timber Sale

Use QR Code to open Map in App

