



TIMBER SALE MAP

This information provided by authority of Part 525, 1994 PA 451, as amended.

Sale Number 52-008-24	Date 08/08/2024
Scale 1:20,000	Page 1
	Of 1

Forest Management Unit Gaylord Mgt Unit	County Otsego	Mapped By: Z Crew
		Cruised By: Z Crew

Township 29N	Range 02W	Section(s) and Subdivision(s) 9 E1/2SE; Sec. 10 E1/2NW,NE,SW,N1/2SE,SWSE; Sec. 11 NWNW; Sec. 2 SWSW; Sec. 3 NESE,S1/2SE; Sec.
------------------------	---------------------	--

Cover Type

A = Aspen	J = Jack Pine	O = Oak	U = Upland Brush
B = Paper Birch	K = Rock	P = Lowland Poplar	UM = Upland Mix Forest
C = Cedar	L = Lowland Brush	Q = Mixed Swamp Conifer	V = Bog or Marsh
D = Treed Bog	LM = Lowland Mix Forest	R = Red Pine	W = White Pine
E = Swamp Hardwoods	M = Maple, Beech, Birch	S = Black Spruce	X = Non Stocked
F = Spruce/Fir	MC = Mixed Conifer	T = Tamarack	Y = Sand
G = Grass	MD = Mixed Deciduous	Z = Water	
H = Hemlock	N = Marsh		

Density

0 = Non Stocked	5 = Pole Timber Medium
1 = Seedling Sapling Poor	6 = Pole Timber Well
2 = Seedling Sapling Medium	7 = Saw Timber Poor
3 = Seedling Sapling Well	8 = Saw Timber Medium
4 = Pole Timber Poor	9 = Saw Timber Well

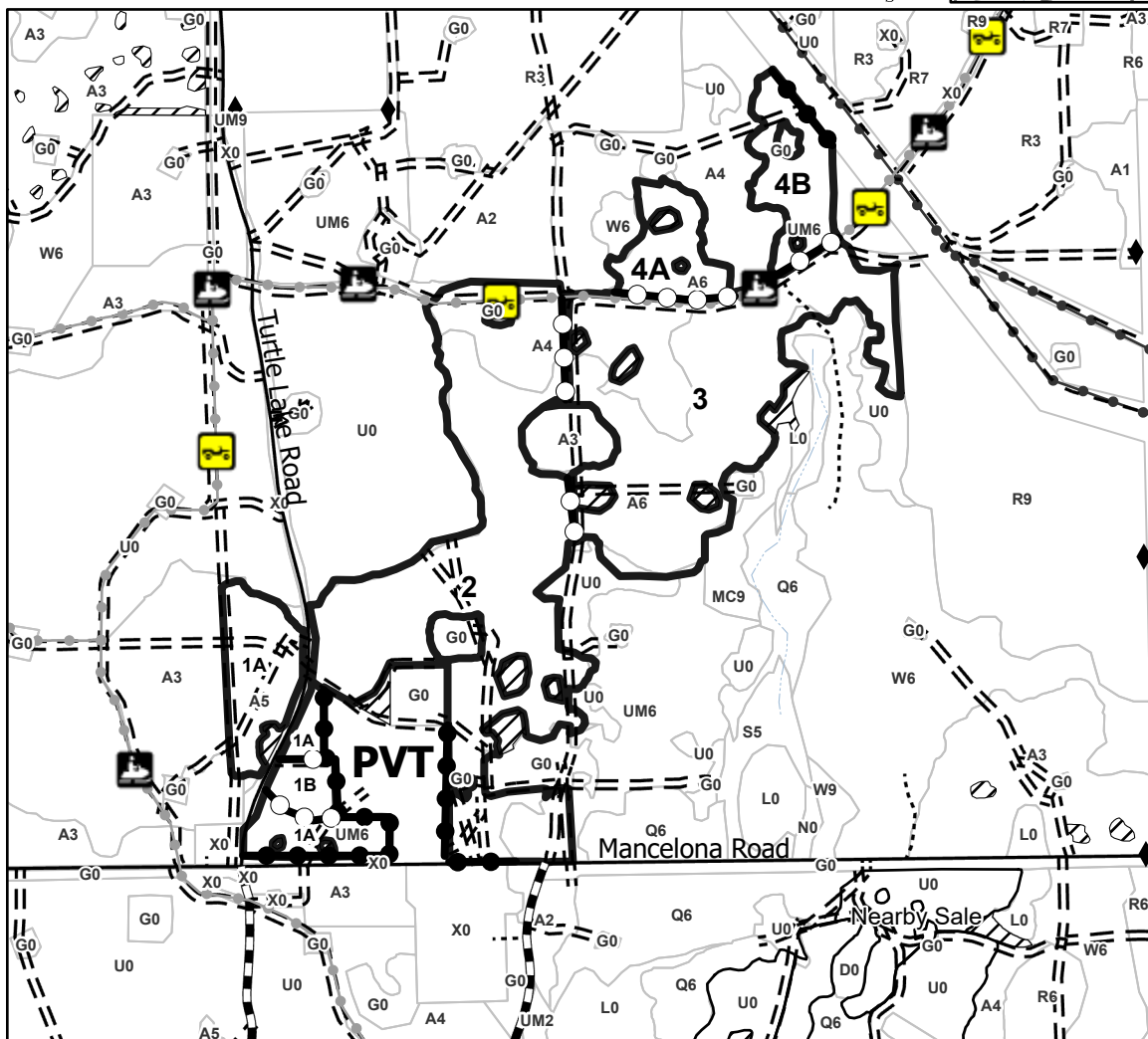

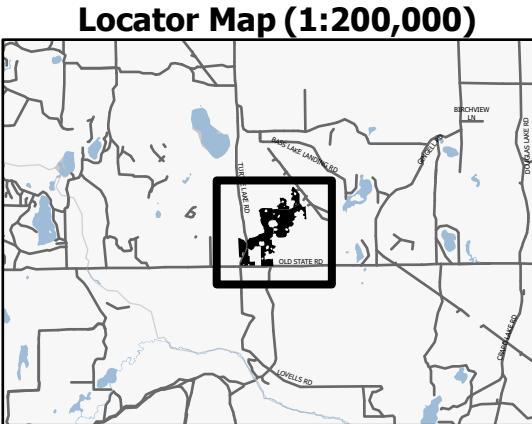
PU # Acres

1	39.1
2	124.1
3	94.7
4	33.7

Note that all State Forest Roads in this area are associated with various gas pipelines. Calling MISS DIG on this sale will be crucial.

Turtle Lake Mix

291.5 Acres



Legend

- Payment Unit
- Nearby Timber Sale
- Stand
- Retention Areas
- Payment Unit (Yellow)
- Private Line (Blue)
- Recreational Trail
- Powerline
- Primary Forest Road
- Forest Access Route
- Administrative Access Only
- Paved Road
- Government Gravel/Dirt
- Private Gravel/Dirt
- Field Grade Corner

Use QR Code to open Map in App

