



### TIMBER SALE MAP

This information provided by authority of Part 525, 1994 PA 451, as amended.

Sale Number <b>52-011-26</b>	Date 06/10/2026	
Scale 1:15,840	Page 1	Of 1

Forest Management Unit Gaylord Mgt Unit	County Otsego	Mapped By: Zach Crew Cruised By: Zach Crew
--	------------------	---

Township 29N	Range 03W	Section(s) and Subdivision(s) Sec. 17 E1/2NW,NESW;
-----------------	--------------	---

Cover Type			
A = Aspen	J = Jack Pine	O = Oak	U = Upland Brush
B = Paper Birch	K = Rock	P = Lowland Poplar	UM = Upland Mix Forest
C = Cedar	L = Lowland Brush	Q = Mixed Swamp Conifer	V = Bog or Marsh
D = Treed Bog	LM = Lowland Mix Forest	R = Red Pine	W = White Pine
E = Swamp Hardwoods	M = Maple, Beech, Birch	S = Black Spruce	X = Non Stocked
F = Spruce/Fir	MC = Mixed Conifer	T = Tamarack	Y = Sand
G = Grass	MD = Mixed Deciduous	Z = Water	
H = Hemlock	N = Marsh		

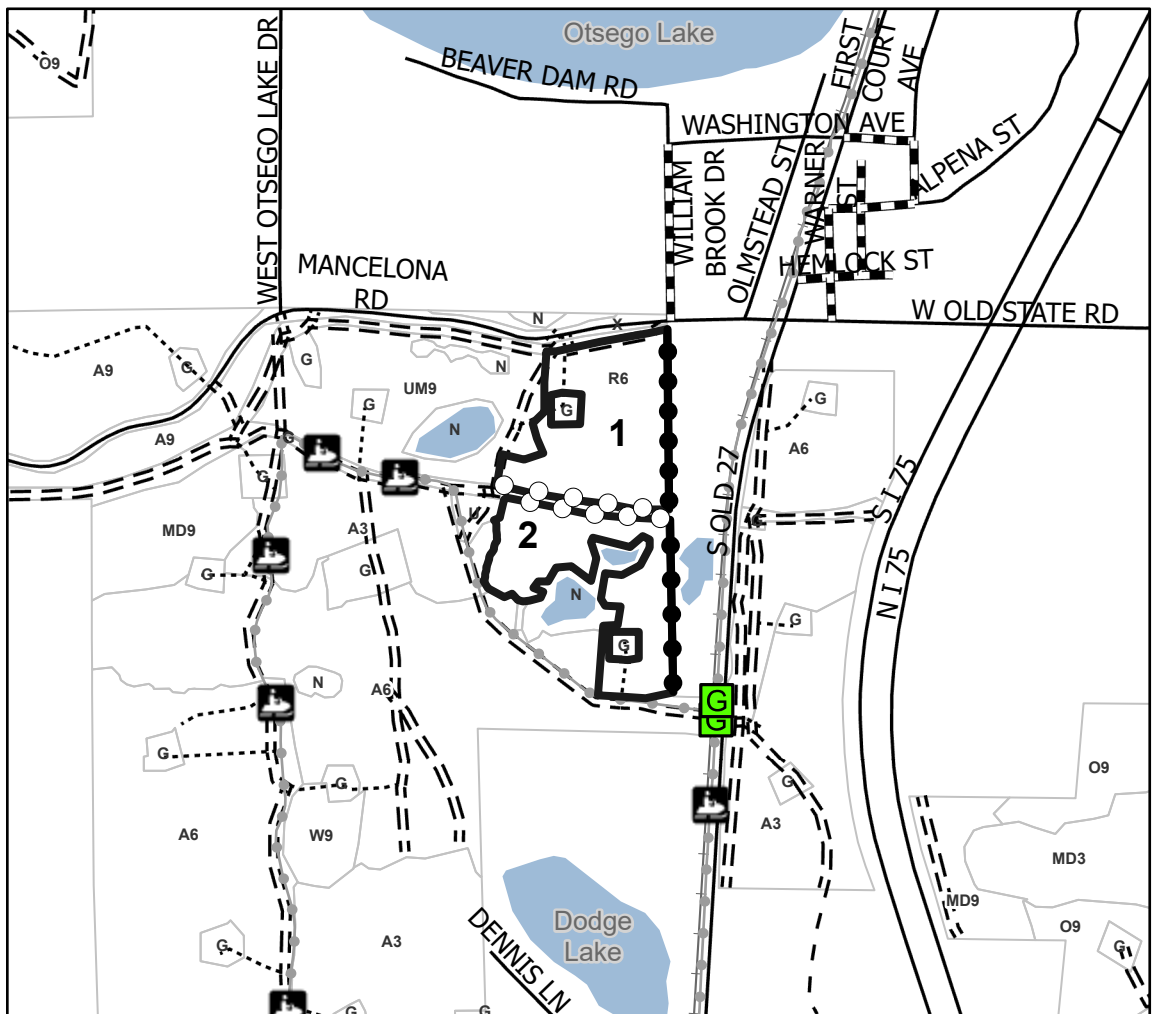
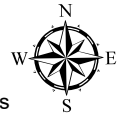

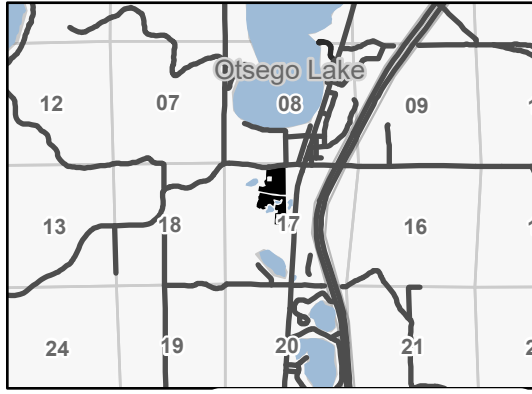
Density	
0 = Non Stocked	5 = Pole Timber Medium
1 = Seedling Sapling Poor	6 = Pole Timber Well
2 = Seedling Sapling Medium	7 = Saw Timber Poor
3 = Seedling Sapling Well	8 = Saw Timber Medium
4 = Pole Timber Poor	9 = Saw Timber Well

Payment Unit Number	Acres
1	22.8
2	19.7

**Map Note:**  
Plenty of oil/gas activity along Mancelona Road and along the payment unit boundary

**Unrequited Red Pine**  
**42.5 Acres**

### Locator Map 1:100,000



### Legend

- Sale Boundary (Red)
- Lakes and Rivers
- Private Line (Blue)
- Payment Unit (Unpainted)
- Forest Access Route
- Administrative Access Only
- Paved Road
- Government Gravel/Dirt
- Private Gravel/Dirt
- Railroads
- Gate
- Recreation Trails

