

**TIMBER SALE MAP**

This information provided by authority of Part 525, 1994 PA 451, as amended.

Sale Number <b>52-009-24</b>	Date <b>09/25/2024</b>	
Scale <b>1:25,000</b>	Page <b>1</b>	Of <b>1</b>

Forest Management Unit <b>Gaylord Mgt Unit</b>	County <b>Charlevoix</b>	Mapped By: <b>Lachman</b>
		Cruised By: <b>Lachman/Tyran</b>

Township <b>33N</b>	Range <b>04W</b>	Section(s) and Subdivision(s) <b>Sec. 17 N1/2NE; Sec. 5 NWNE,S1/2NE,SE; Sec. 8 NE,SE;</b>
------------------------	---------------------	---

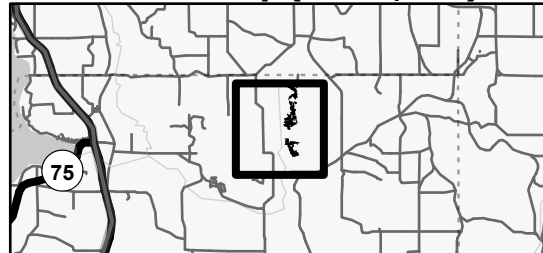
**Cover Type**

A = Aspen	J = Jack Pine	O = Oak	U = Upland Brush
B = Paper Birch	K = Rock	P = Lowland Poplar	UM = Upland Mix Forest
C = Cedar	L = Lowland Brush	Q = Mixed Swamp Conifer	V = Bog or Marsh
D = Treed Bog	LM = Lowland Mix Forest	R = Red Pine	W = White Pine
E = Swamp Hardwoods	M = Maple, Beech, Birch	S = Black Spruce	X = Non Stocked
F = Spruce/Fir	MC = Mixed Conifer	T = Tamarack	Y = Sand
G = Grass	MD = Mixed Deciduous	Z = Water	
H = Hemlock	N = Marsh		

**Density**

0 = Non Stocked	5 = Pole Timber Medium
1 = Seedling Sapling Poor	6 = Pole Timber Well
2 = Seedling Sapling Medium	7 = Saw Timber Poor
3 = Seedling Sapling Well	8 = Saw Timber Medium
4 = Pole Timber Poor	9 = Saw Timber Well


**Locator Map (1:200,000)**



PU #	Acres
1	52.7
2	33.5
3	44.8
4	41.8

**Waterstone Aspen**

**172.8 Acres**




**Map Note:**

Access the sale from the snowmobile trail 761 on the north side of Springvale Road.

Be aware of internal retention pockets marked with red X's

**Legend**

- Against State (Red)
- Stand
- Retention Areas
- Against State (Red)
- Payment Unit (Yellow)
- Private Line (Blue)
- Gravel Road
- County Road - Seasonal
- Private Road
- Primary Forest Road
- Forest Access Route
- Administrative Access Only
- Paved Road
- Government Gravel/Dirt
- Private Gravel/Dirt



Use QR Code to open Map in App

