





Fire Editor Map



2/19/2025, 4:05:26 PM

- Event Polygon
-  Prescribed Burn Proposed
-  MDNR Protection Boundaries
-  County Boundary



Esri, HERE, Garmin, (c) OpenStreetMap contributors, Source: Esri, Maxar, Earthstar Geographics, and the GIS User Community