







30.63
Acres

Legend

-  Staging Area
-  Water Development or Draft Site
-  Wildfire Final Perimeter
-  Primary Forest Road
-  Closed Forest Road/ Access Route
-  Federal, State, Local Govt., Private, Other Road



Source: Esri, Maxar, Earthstar Geographics, and the GIS User Community