



W Burns Rd at Mud Creek

Ownership Map



Map Publication:
02/26/2026 1:41 PM

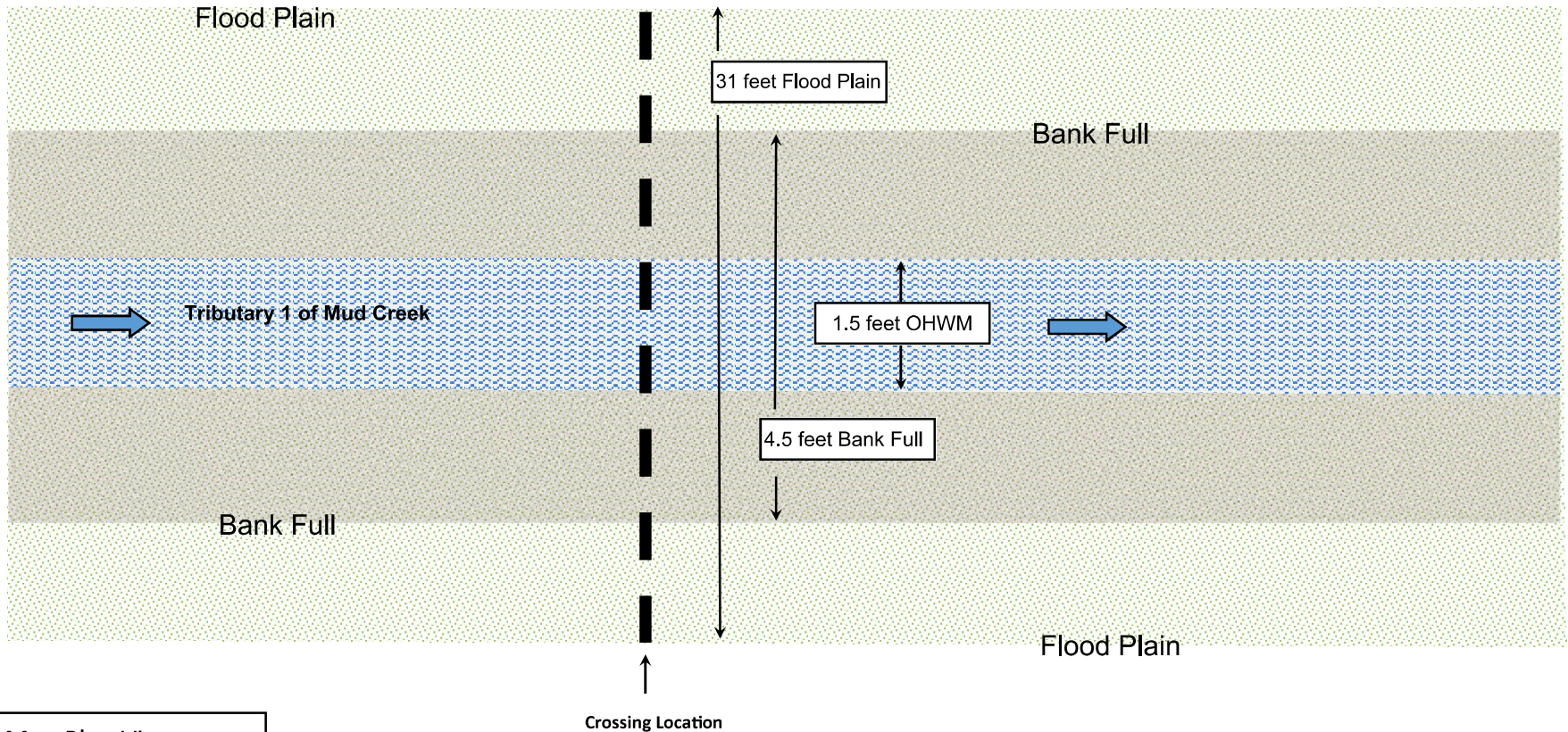
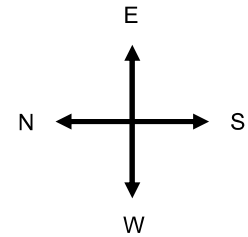


Disclaimer: This map does not represent a survey or legal document and is provided on an "as is" basis. Midland County expresses no warranty for the information displayed on this map document.

EGLE
WRP048920 v1.0
Approved
Issued On:05/18/2026
Expires On:05/18/2031



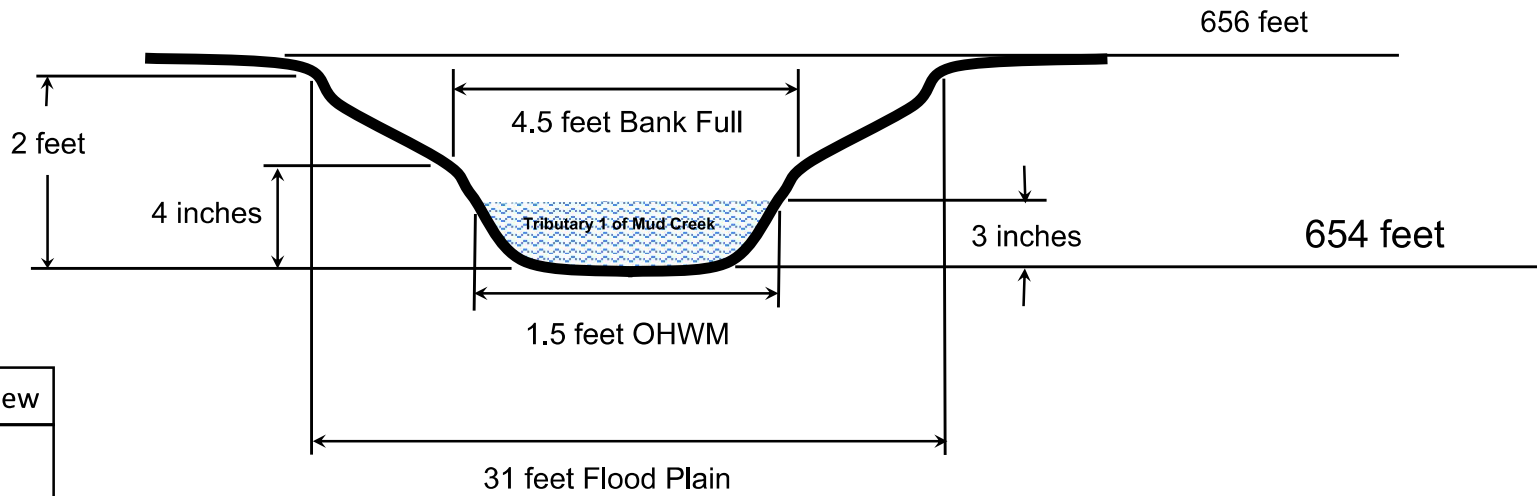
W Burns Rd at Mud Creek



Site Map Plan View	
County:	Midland
Legal:	15N 01W Sec 5 SENE
Latitude:	43.72394026
Longitude:	-84.44889814
Name:	Site E
Date:	02/26/2026



W Burns Rd at Mud Creek

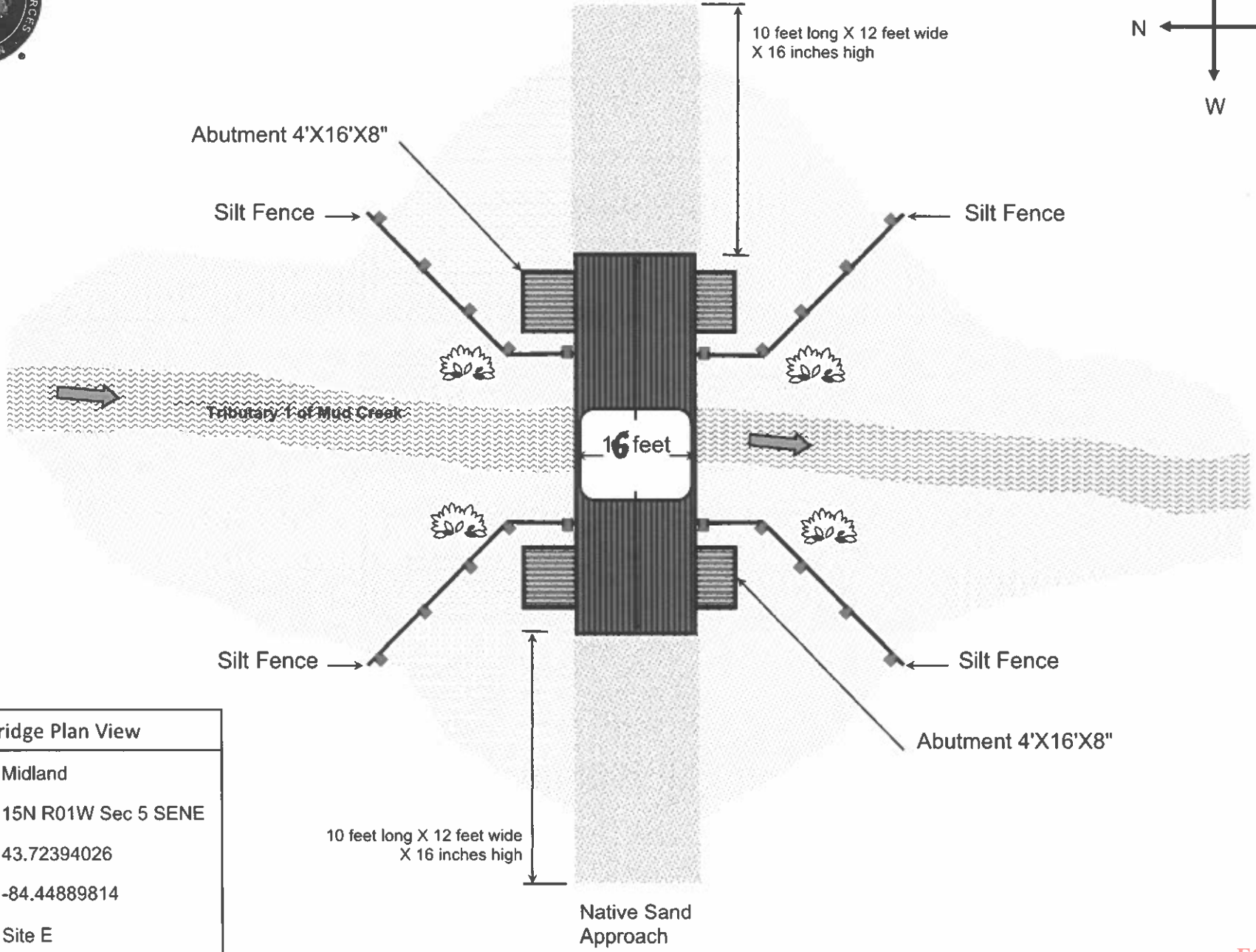
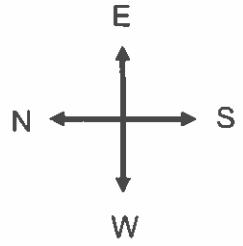


Downstream Cross Section View	
County:	Midland
Legal:	15N 01W Sec 5 SENE
Latitude:	43.72394026
Longitude:	-84.44889814
Name:	Site E
Date:	02/26/2026



W Burns Rd at Mud Creek

Native Sand Approach



16 feet

Abutment 4'X16'X8"

Silt Fence

Silt Fence

Tributary 1 of Mud Creek

Silt Fence

Silt Fence

Abutment 4'X16'X8"

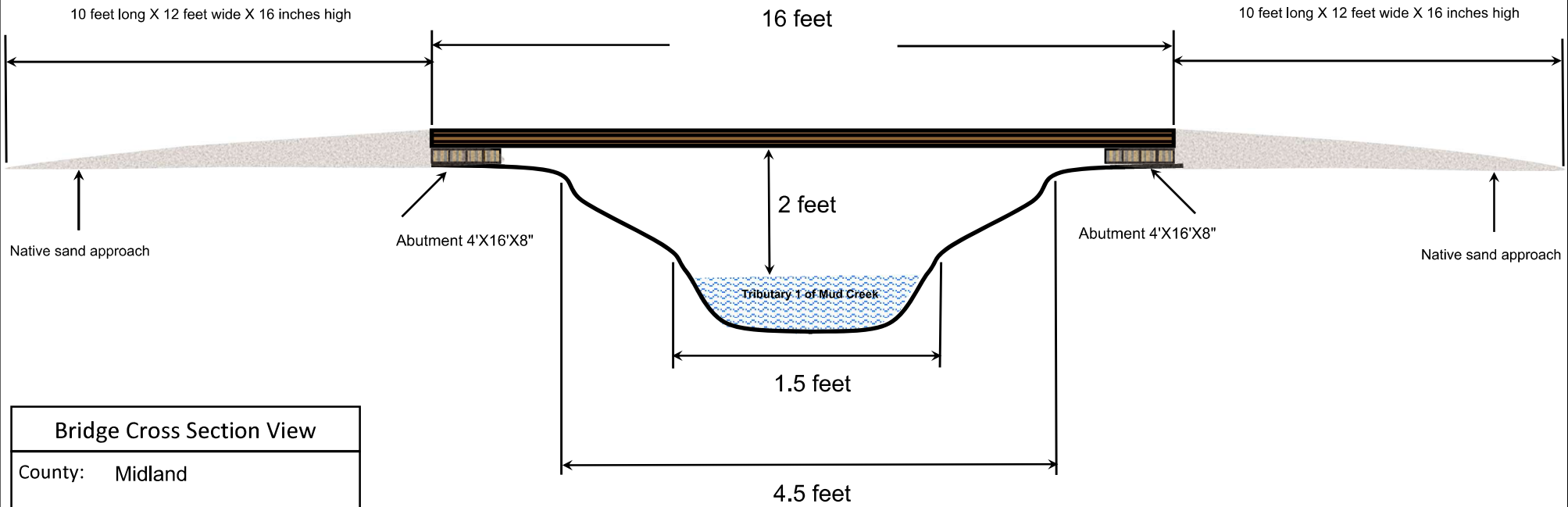
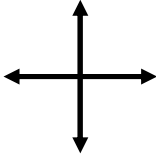
10 feet long X 12 feet wide
X 16 inches high

Native Sand Approach

Bridge Plan View	
County:	Midland
Legal:	15N R01W Sec 5 SENE
Latitude:	43.72394026
Longitude:	-84.44889814
Name:	Site E
Date:	02/26/2026



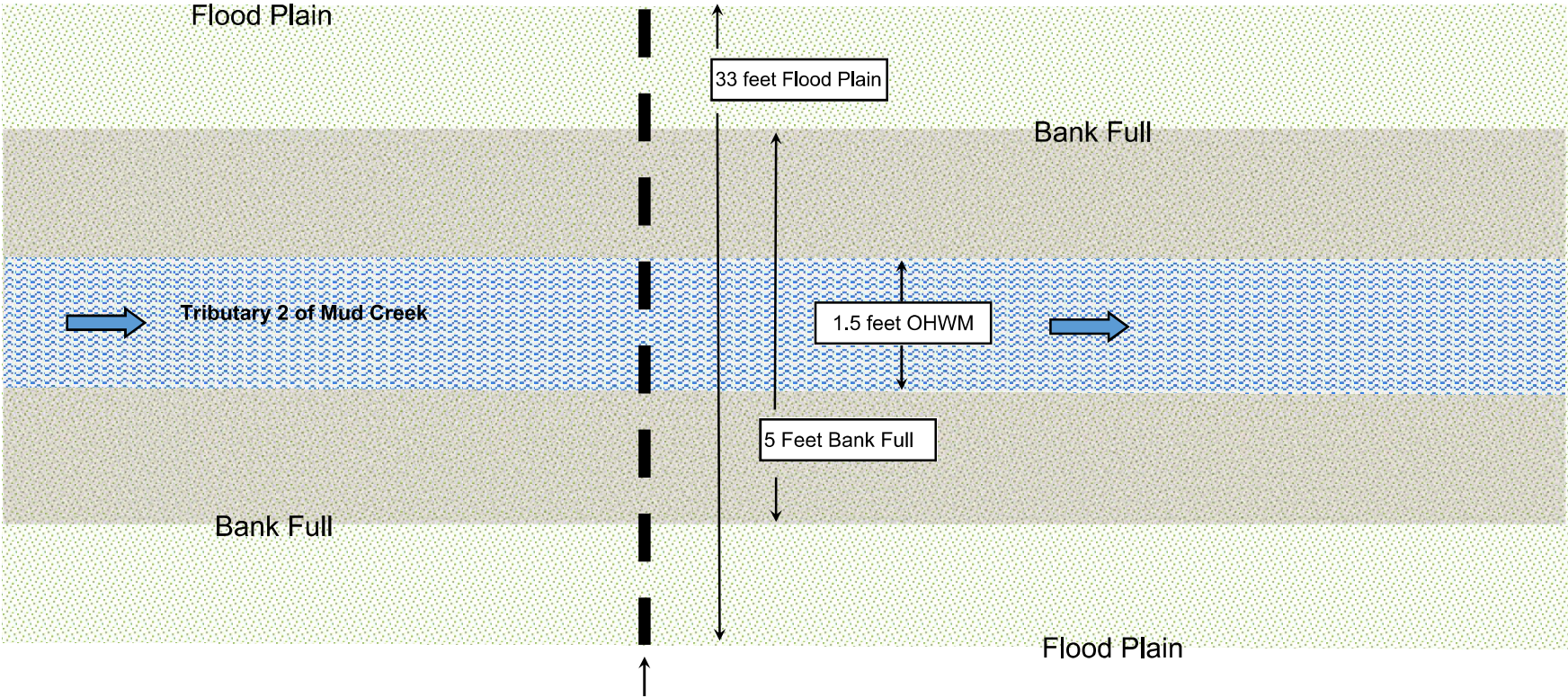
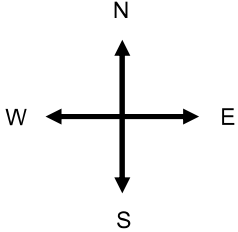
W Burns Rd at Mud Creek



Bridge Cross Section View	
County:	Midland
Legal:	15N R01W Sec 5 SENE
Latitude:	43.72394026
Longitude:	-84.44889814
Name:	Site E
Date:	02/26/2026



W Burns Rd at Mud Creek



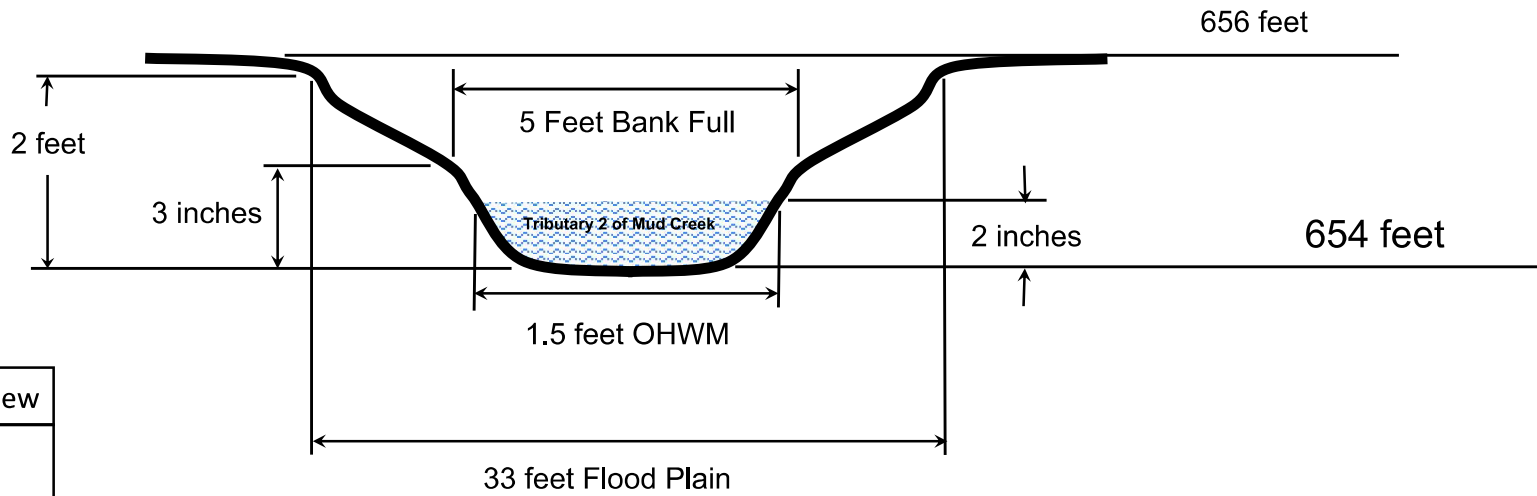
Crossing Location

Site Map Plan View	
County:	Midland
Legal:	15N R01W Sec 5 SENE
Latitude:	43.72199216
Longitude:	-84.45069522
Name:	Site F
Date:	02/26/2026

EGLE
 WRP048920 v1.0
 Approved
 Issued On:05/18/2026
 Expires On:05/18/2031



W Burns Rd at Mud Creek

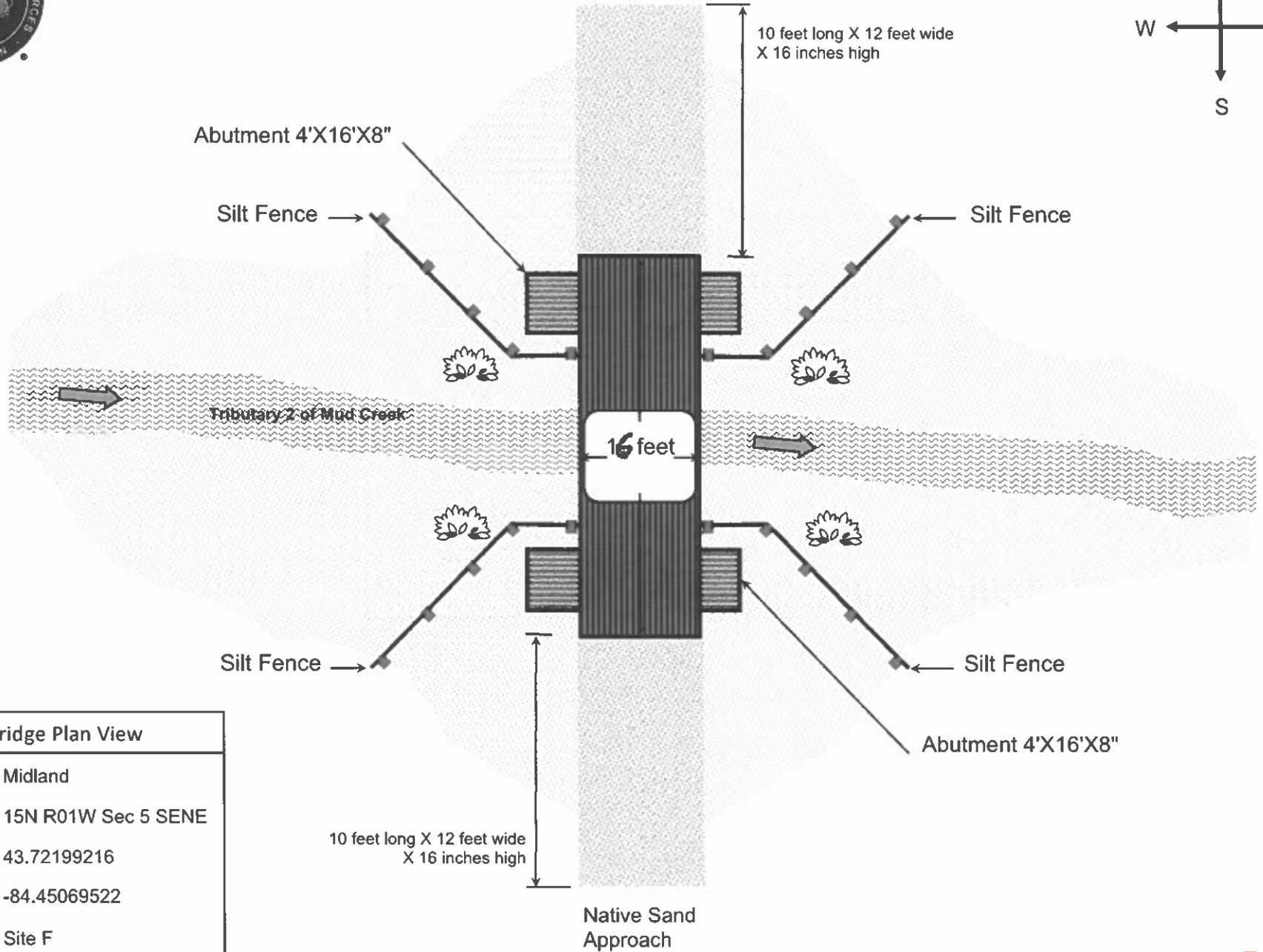
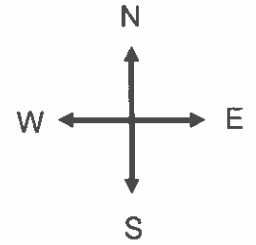


Downstream Cross Section View	
County:	Midland
Legal:	15N R01W Sec 5 SENE
Latitude:	43.72199216
Longitude:	-84.45069522
Name:	Site F
Date:	02/26/2026



W Burns Rd at Mud Creek

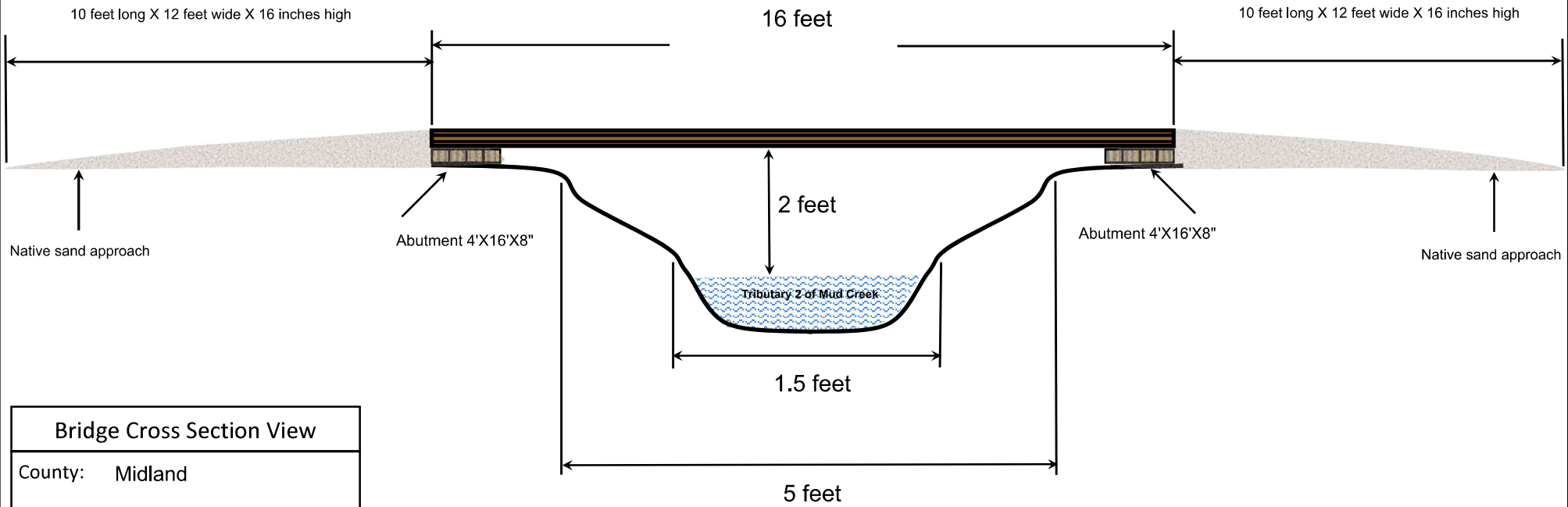
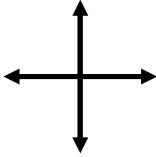
Native Sand Approach



Bridge Plan View	
County:	Midland
Legal:	15N R01W Sec 5 SENE
Latitude:	43.72199216
Longitude:	-84.45069522
Name:	Site F
Date:	02/26/2026



W Burns Rd at Mud Creek



Bridge Cross Section View	
County:	Midland
Legal:	15N R01W Sec 5 SENE
Latitude:	43.72199216
Longitude:	-84.45069522
Name:	Site F
Date:	02/26/2026