

TIMBER SALE MAP

This information provided by authority of Part 525, 1994 PA 451, as amended.

Sale Number 72-632-24	Date 10/04/2024
Scale 1:17,638	Page 1
	Of 1

Forest Management Unit Grayling Mgt Unit	County Crawford	Mapped By: Porteous
		Cruised By: Porteous

Township 27N	Range 02W	Section(s) and Subdivision(s) Sec. 31 N1/2NE,SENE; Sec. 32 N1/2NW,SWNW,SENE,N1/2SW,SESW; Sec. 32 SWSE;
------------------------	---------------------	---

Cover Type			
A = Aspen	J = Jack Pine	O = Oak	U = Upland Brush
B = Paper Birch	K = Rock	P = Lowland Poplar	UM = Upland Mix Forest
C = Cedar	L = Lowland Brush	Q = Mixed Swamp Conifer	V = Bog or Marsh
D = Treed Bog	LM = Lowland Mix Forest	R = Red Pine	W = White Pine
E = Swamp Hardwoods	M = Maple, Beech, Birch	S = Black Spruce	X = Non Stocked
F = Spruce/Fir	MC = Mixed Conifer	T = Tamarack	Y = Sand
G = Grass	MD = Mixed Deciduous	Z = Water	
H = Hemlock	N = Marsh		

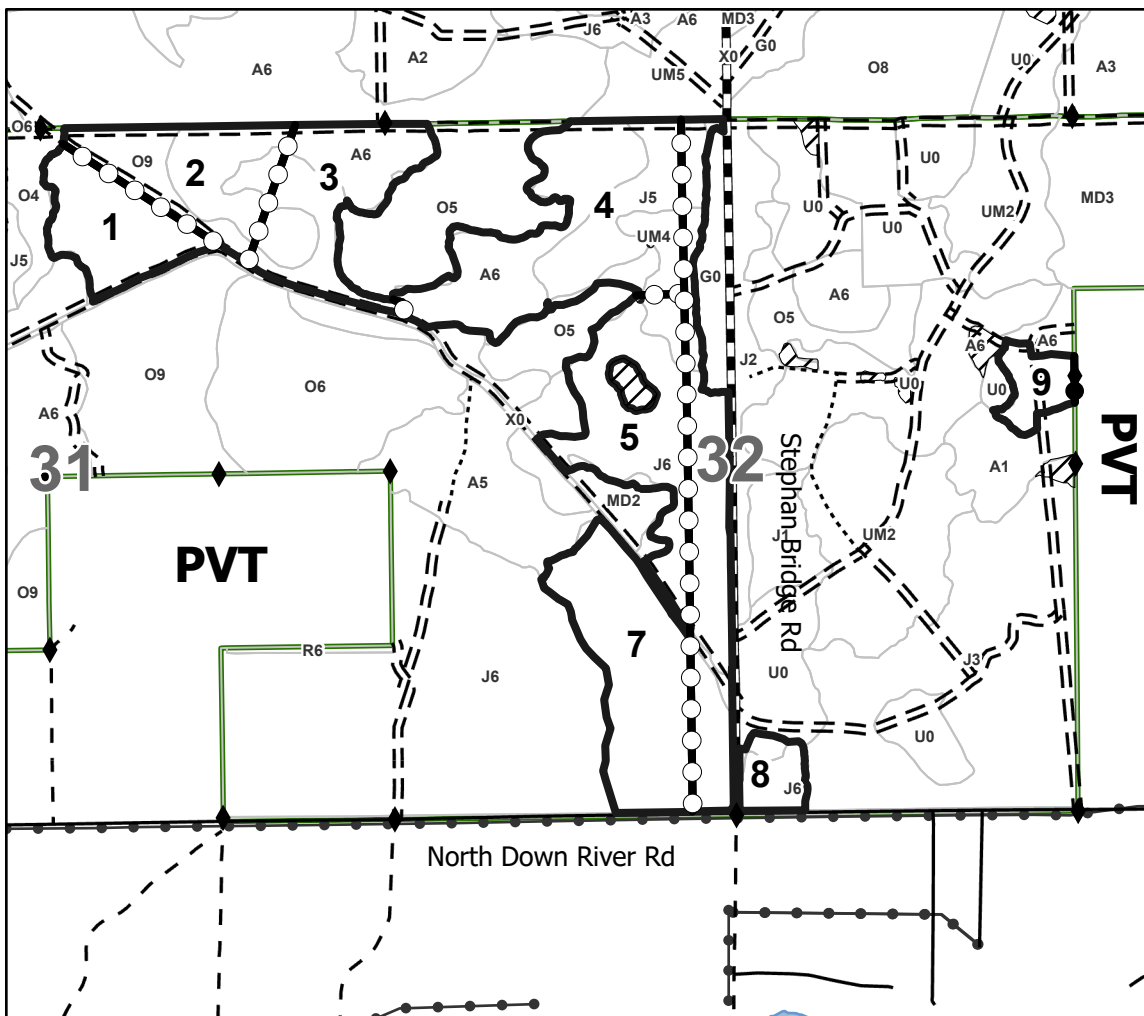
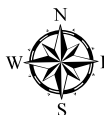
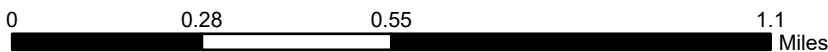
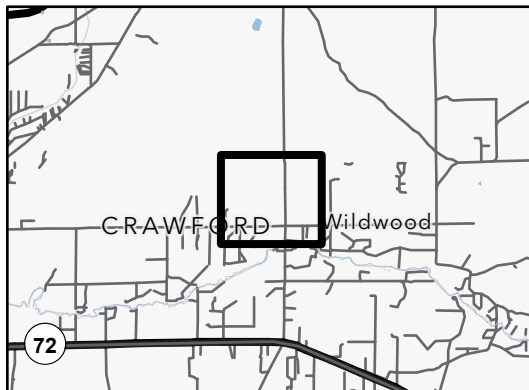
Density	
0 = Non Stocked	5 = Pole Timber Medium
1 = Seedling Sapling Poor	6 = Pole Timber Well
2 = Seedling Sapling Medium	7 = Saw Timber Poor
3 = Seedling Sapling Well	8 = Saw Timber Medium
4 = Pole Timber Poor	9 = Saw Timber Well

PU #	Acres	PU #	Acres
1	17.9	6	30.3
2	23.4	7	33.3
3	25	8	6.3
4	46.4	9	6.3
5	29.2		

C'mere Deer Mix

218.0 Acres

Locator Map 1:200,000



Legend	
	Against State (Red)
	Private Line (Blue)
	Payment Unit (Yellow)
	Retention Area (Red)
	Forest Access Route
	Administrative Access Only
	Paved Road
	Government Gravel/Dirt
	Private Gravel/Dirt
	Powerline
	Recreational Trails
	Survey Corner

Use QR Code to open Map in App

