



TIMBER SALE MAP

This information provided by authority of Part 525, 1994 PA 451, as amended.

Sale Number 72-620-24	Date 12/12/2024	
Scale 1:20,000	Page 1	Of 1

Forest Management Unit Grayling Mgt Unit	County Crawford	Mapped By: Jake Halabut Cruised By: Jake Halabut
---	--------------------	---

Township 28N	Range 02W	Section(s) and Subdivision(s) Sec. 10 E1/2NW,NE,NESW,NWSE; Sec. 3 SESW, SWSE
-----------------	--------------	--

Cover Type

A = Aspen	J = Jack Pine	O = Oak	U = Upland Brush
B = Paper Birch	K = Rock	P = Lowland Poplar	UM = Upland Mix Forest
C = Cedar	L = Lowland Brush	Q = Mixed Swamp Conifer	V = Bog or Marsh
D = Treed Bog	LM = Lowland Mix Forest	R = Red Pine	W = White Pine
E = Swamp Hardwoods	M = Maple, Beech, Birch	S = Black Spruce	X = Non Stocked
F = Spruce/Fir	MC = Mixed Conifer	T = Tamarack	Y = Sand
G = Grass	MD = Mixed Deciduous	Z = Water	
H = Hemlock	N = Marsh		

Density

0 = Non Stocked	5 = Pole Timber Medium
1 = Seedling Sapling Poor	6 = Pole Timber Well
2 = Seedling Sapling Medium	7 = Saw Timber Poor
3 = Seedling Sapling Well	8 = Saw Timber Medium
4 = Pole Timber Poor	9 = Saw Timber Well

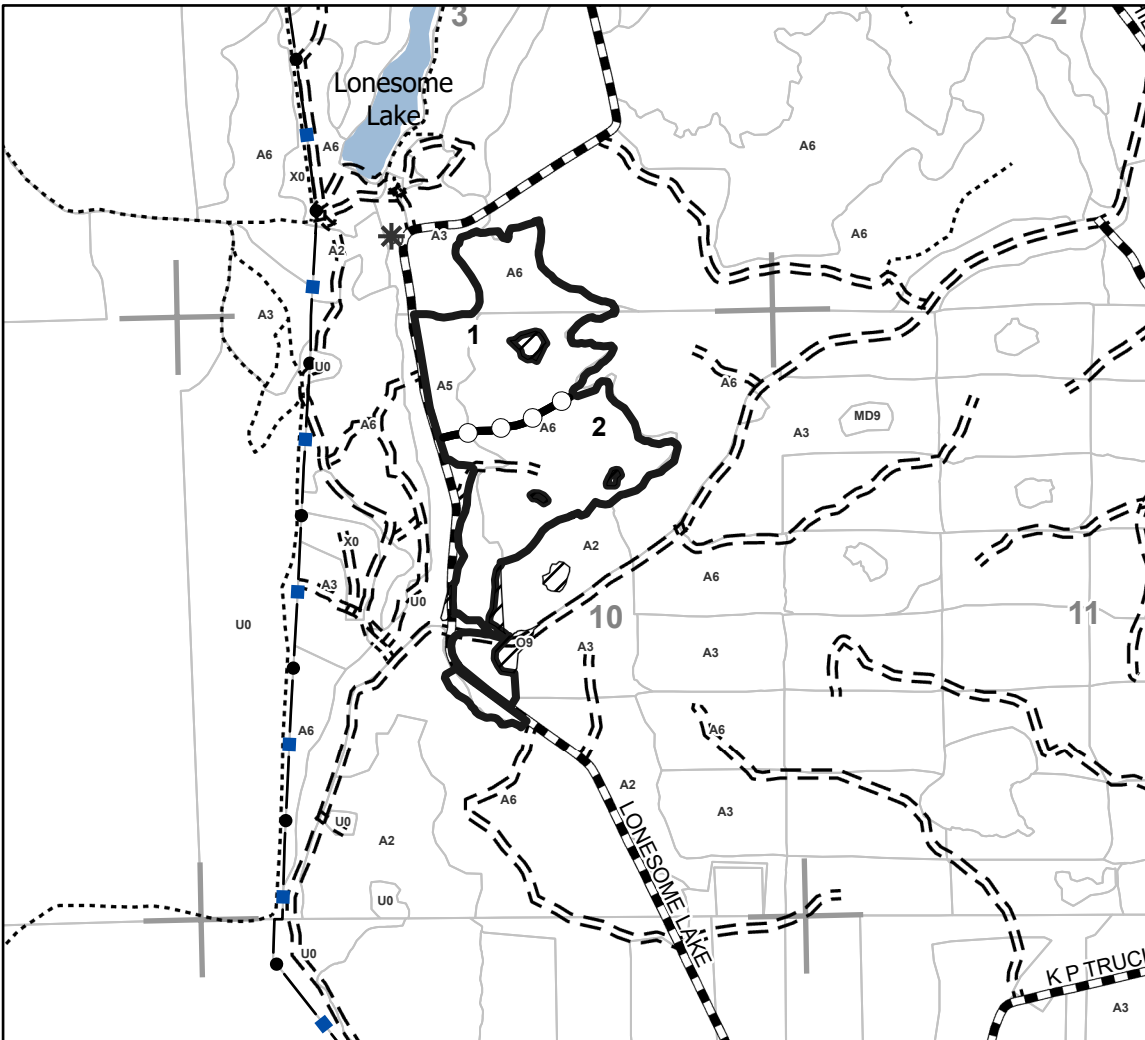

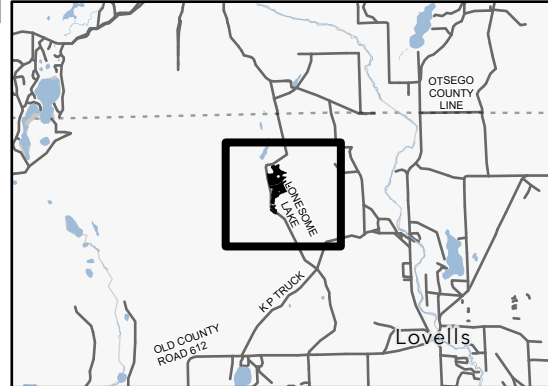
PU #	Acres
1	42.8
2	49.7

Choppenheimer

92.6 Acres

Compartment 268, 269

Locator Map (1:200,000)



Legend

- Sale Boundary (Red/Unmarked Rd)
- Stand
- Payment Unit (Yellow)
- Range Fence
- Lakes and Rivers
- Primary Forest Road
- Forest Access Route
- Administrative Access Only
- Paved Road
- Government Gravel/Dirt
- Private Gravel/Dirt
- MIRIS Section Corner
- Retention Area

Use QR Code to open Map in App

