



TIMBER SALE MAP

This information provided by authority of Part 525, 1994 PA 451, as amended.

Sale Number 72-802-25	Date 02/13/2025
Scale 1:5,000	Page 3
	Of 4


Forest Management Unit Grayling Mgt Unit	County Oscoda	Mapped By: Price Cruised By: Price, Halabut, Lovelace, McClarren
---------------------------------------------	------------------	---------------------------------------------------------------------

Township 26N	Range 02E	Section(s) and Subdivision(s) E1/2NW,N1/2NE,NWSE,S1/2SE; Sec. 22 NW,NE,N1/2SW,SESW,SE; Sec. 26 S1/2NW,SWNE,N1/2SW,SESW; Sec. 27
-----------------	--------------	---------------------------------------------------------------------------------------------------------------------------------------

Cover Type			
A = Aspen	J = Jack Pine	O = Oak	U = Upland Brush
B = Paper Birch	K = Rock	P = Lowland Poplar	UM = Upland Mix Forest
C = Cedar	L = Lowland Brush	Q = Mixed Swamp Conifer	V = Bog or Marsh
D = Treed Bog	LM = Lowland Mix Forest	R = Red Pine	W = White Pine
E = Swamp Hardwoods	M = Maple, Beech, Birch	S = Black Spruce	X = Non Stocked
F = Spruce/Fir	MC = Mixed Conifer	T = Tamarack	Y = Sand
G = Grass	MD = Mixed Deciduous		Z = Water
H = Hemlock	N = Marsh		

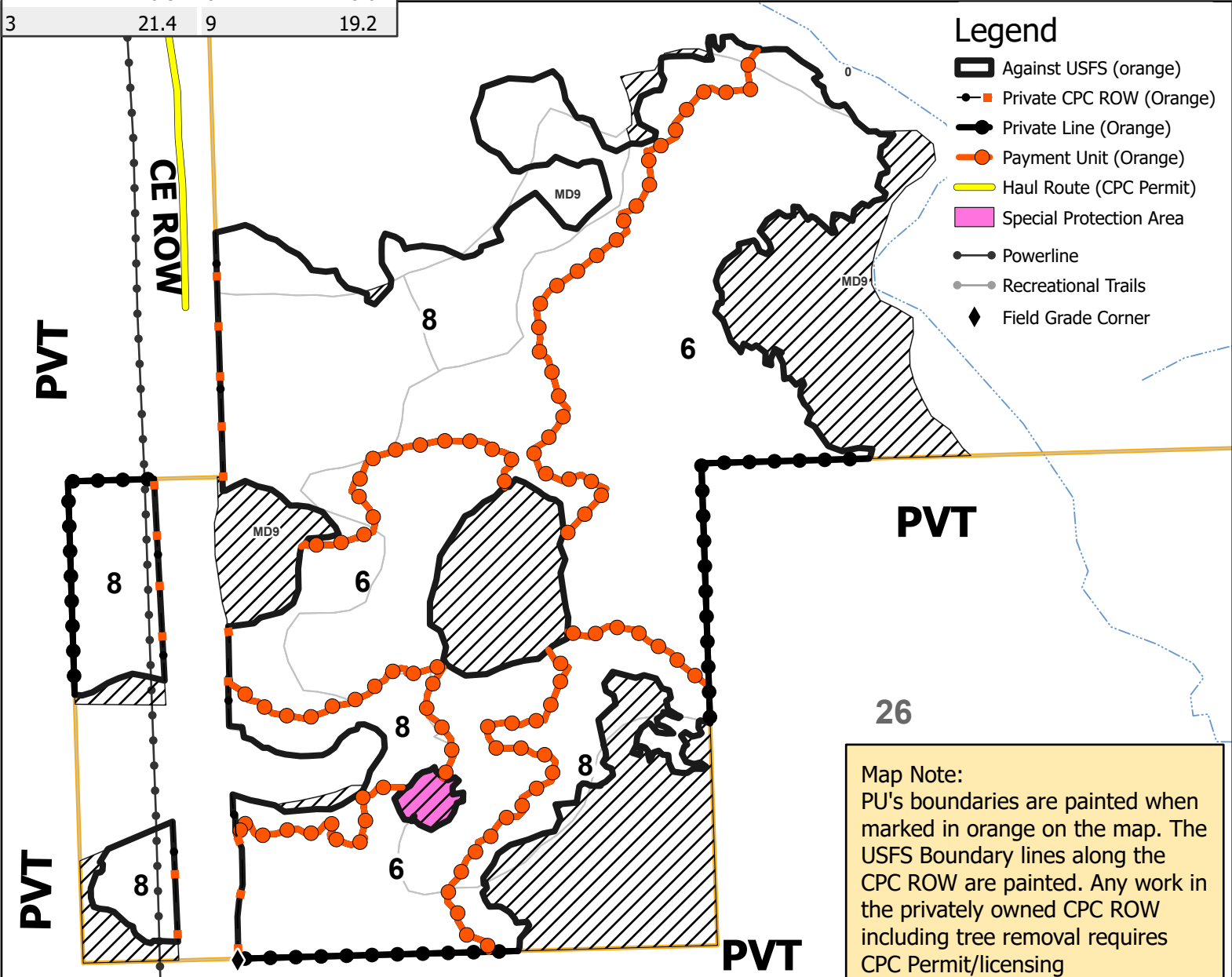
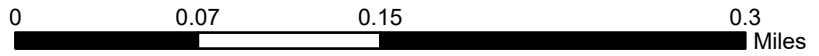
Density	
0 = Non Stocked	5 = Pole Timber Medium
1 = Seedling Sapling Poor	6 = Pole Timber Well
2 = Seedling Sapling Medium	7 = Saw Timber Poor
3 = Seedling Sapling Well	8 = Saw Timber Medium
4 = Pole Timber Poor	9 = Saw Timber Well

Use QR Code to open Map in App



Payment Unit Number	Acres	Payment Unit Number	Acres
1	22.5	4	12.9
10	18.4	5	30.6
11	90.5	6	32.7
12	25.5	7	10.4
2	26.5	8	28.6
3	21.4	9	19.2

GNA2 Stitt
Compartments 140, 161, 162
339.2 Acres



Legend

- Against USFS (orange)
- Private CPC ROW (Orange)
- Private Line (Orange)
- Payment Unit (Orange)
- Haul Route (CPC Permit)
- Special Protection Area
- Powerline
- Recreational Trails
- Field Grade Corner

Map Note:
 PU's boundaries are painted when marked in orange on the map. The USFS Boundary lines along the CPC ROW are painted. Any work in the privately owned CPC ROW including tree removal requires CPC Permit/licensing