



**TIMBER SALE MAP**

This information provided by authority of Part 525, 1994 PA 451, as amended.

Sale Number  
**72-014-25**

Date  
**05/29/2025**

Forest Management Unit	County	Mapped By: Whitsett	Scale	Page	Of
Grayling Mgt Unit	Oscoda	Cruised By: Whitsett & Michaud	1:24,000	1	1
Township	Range	Section(s) and N1/2NW,N1/2NE; Sec. 9 NWNW; Subdivision(s) Sec. 4 SWNW,SW; Sec. 5 S1/2NW,SWNE,SW,SE; Sec. 6 SE; Sec. 7 NENW,NE; Sec. 8			
28N	02E				

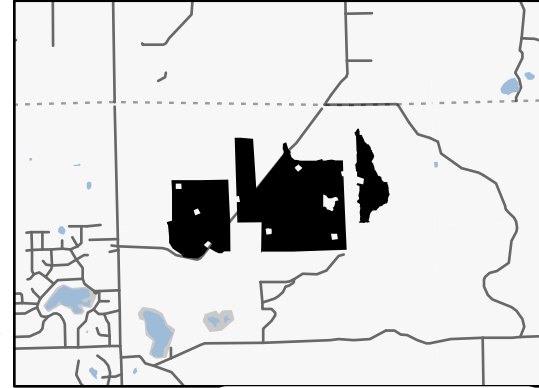
**Cover Type**

A = Aspen	J = Jack Pine	O = Oak	U = Upland Brush
B = Paper Birch	K = Rock	P = Lowland Poplar	UM = Upland Mix Forest
C = Cedar	L = Lowland Brush	Q = Mixed Swamp Conifer	V = Bog or Marsh
D = Treed Bog	LM = Lowland Mix Forest	R = Red Pine	W = White Pine
E = Swamp Hardwoods	M = Maple, Beech, Birch	S = Black Spruce	X = Non Stocked
F = Spruce/Fir	MC = Mixed Conifer	T = Tamarack	Y = Sand
G = Grass	MD = Mixed Deciduous	Z = Water	
H = Hemlock	N = Marsh		

**Density**

0 = Non Stocked	5 = Pole Timber Medium
1 = Seedling Sapling Poor	6 = Pole Timber Well
2 = Seedling Sapling Medium	7 = Saw Timber Poor
3 = Seedling Sapling Well	8 = Saw Timber Medium
4 = Pole Timber Poor	9 = Saw Timber Well

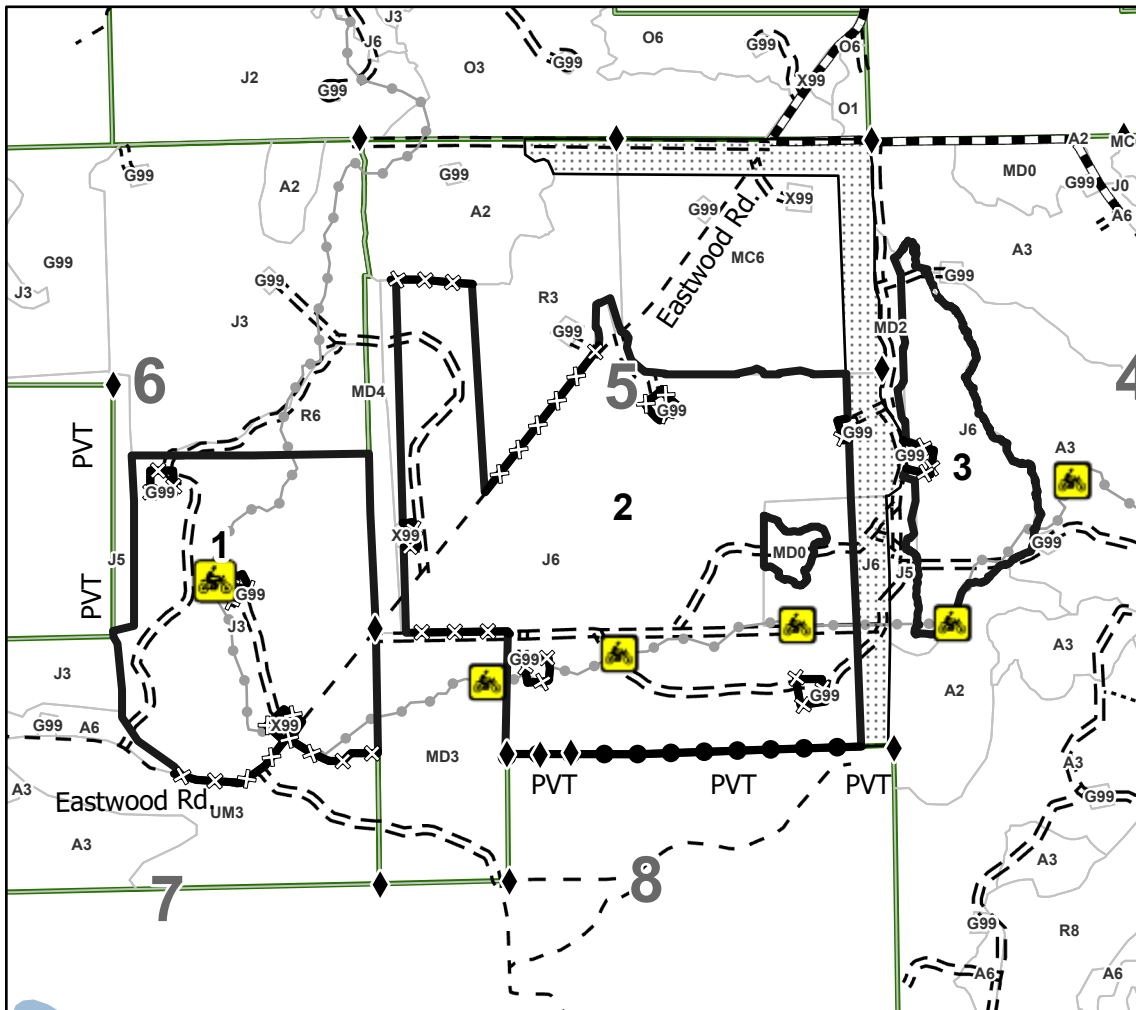

**Locator Map 1:100,000**



Payment Unit Number	Acres
1	183.4
2	391.1
3	71.1

**Ice-  
Leonardo  
DeSaprio**

**645.6 Acres**



**Legend**

- Payment Unit
- Against State (Unpainted)
- Against State (Cover Type Change)
- Private Line (Blue)
- Forest Access Route
- Administrative Access Only
- Government Gravel/Dirt
- Private Gravel/Dirt
- Recreational Trails
- Survey Corners

Use QR Code to  
open Map in App

