



TIMBER SALE MAP

This information provided by authority of Part 525, 1994 PA 451, as amended.

Sale Number
72-041-25

Date
10/09/2025

Forest Management Unit	County	Mapped By: Collin Whitsett	Scale	Page	Of
Grayling Mgt Unit	Oscoda	Cruised By: Collin Whitsett	1:15,840	1	1
Township	Range	Section(s) and Subdivision(s) Sec. 20 NWSW,S1/2SW,N1/2SE,SESE;			
28N	03E				

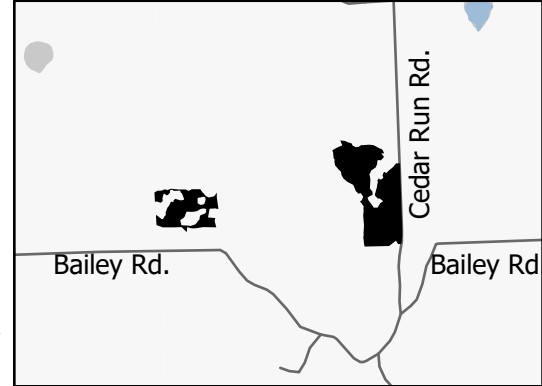
Cover Type

A = Aspen	J = Jack Pine	O = Oak	U = Upland Brush
B = Paper Birch	K = Rock	P = Lowland Poplar	UM = Upland Mix Forest
C = Cedar	L = Lowland Brush	Q = Mixed Swamp Conifer	V = Bog or Marsh
D = Treed Bog	LM = Lowland Mix Forest	R = Red Pine	W = White Pine
E = Swamp Hardwoods	M = Maple, Beech, Birch	S = Black Spruce	X = Non Stocked
F = Spruce/Fir	MC = Mixed Conifer	T = Tamarack	Y = Sand
G = Grass	MD = Mixed Deciduous		Z = Water
H = Hemlock	N = Marsh		

Density

0 = Non Stocked	5 = Pole Timber Medium
1 = Seedling Sapling Poor	6 = Pole Timber Well
2 = Seedling Sapling Medium	7 = Saw Timber Poor
3 = Seedling Sapling Well	8 = Saw Timber Medium
4 = Pole Timber Poor	9 = Saw Timber Well

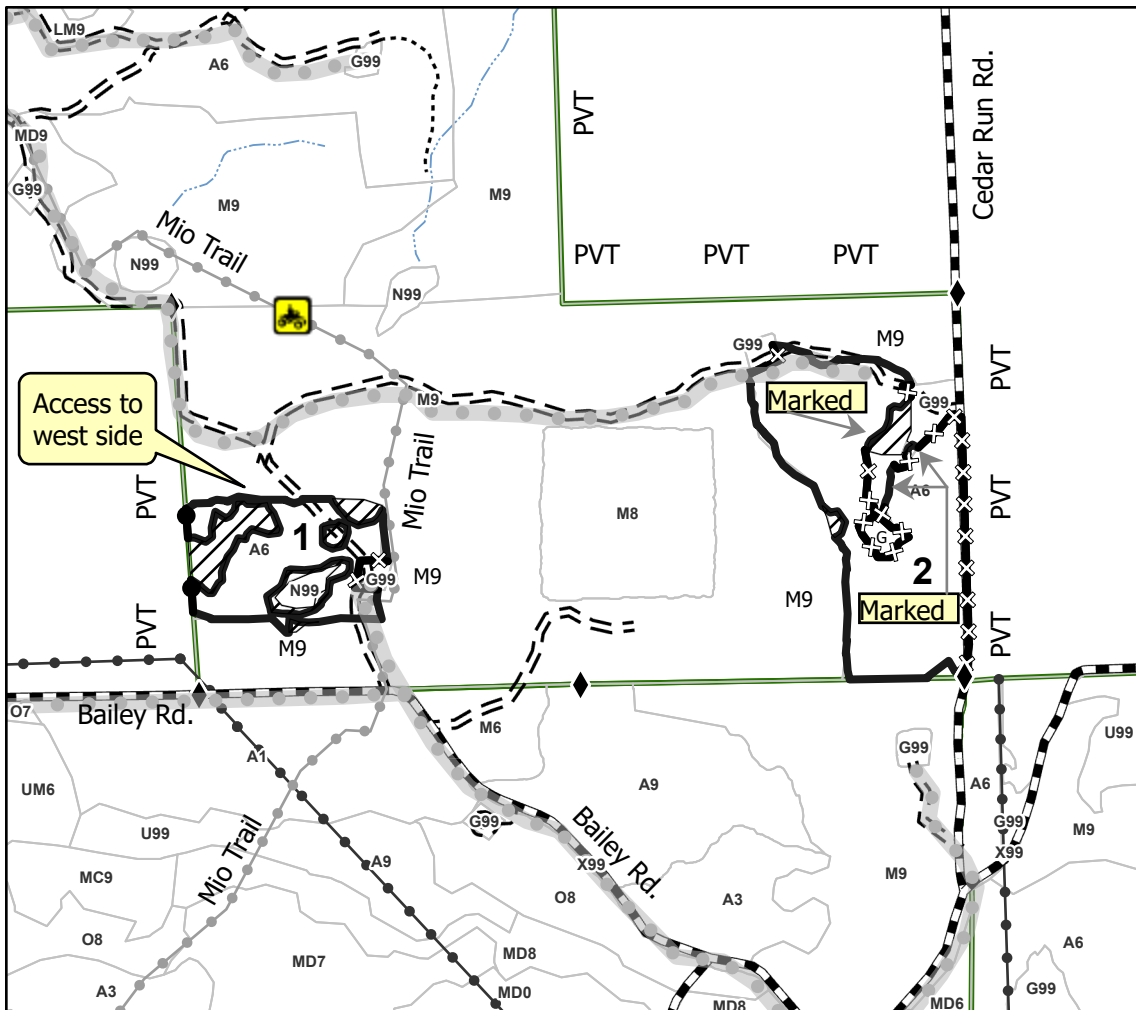

Locator Map 1:50,000



Payment Unit Number	Acres
1	16.1
2	43.9

Ice- Bark Souls

60.0 Acres



Legend

- Payment Unit
- Against State (Red)
- Against State (Unpainted)
- Private Line (Blue)
- Forest Access Route
- Administrative Access Only
- Government Gravel/Dirt
- Powerline
- Recreational Trails
- ORV Trail
- Survey Corners
- Retention
- Gas Pipeline

Use QR Code to open Map in App



Use QR Code to open cruise tree list

