



TIMBER SALE MAP

This information provided by authority of Part 525, 1994 PA 451, as amended.

Sale Number
72-010-25

Date
05/06/2025

Forest Management Unit	County	Mapped By: Michaud	Scale	Page	Of
Grayling Mgt Unit	Oscoda	Cruised By: Michaud	1:15,840	1	1

Township	Range	Section(s) and
27N	01E / 02E	Subdivision(s) Sec. 25 NWSE,S1/2SE; Sec. 31 SWSE;

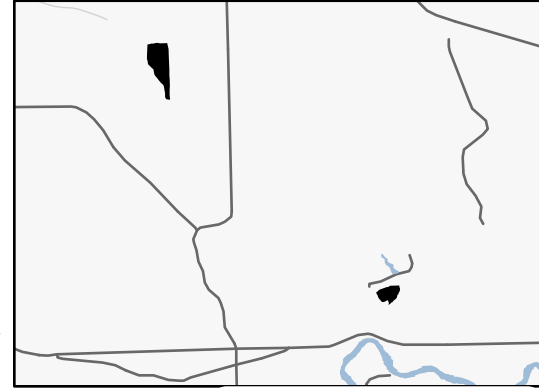
Cover Type

A = Aspen	J = Jack Pine	O = Oak	U = Upland Brush
B = Paper Birch	K = Rock	P = Lowland Poplar	UM = Upland Mix Forest
C = Cedar	L = Lowland Brush	Q = Mixed Swamp Conifer	V = Bog or Marsh
D = Treed Bog	LM = Lowland Mix Forest	R = Red Pine	W = White Pine
E = Swamp Hardwoods	M = Maple, Beech, Birch	S = Black Spruce	X = Non Stocked
F = Spruce/Fir	MC = Mixed Conifer	T = Tamarack	Y = Sand
G = Grass	MD = Mixed Deciduous		Z = Water
H = Hemlock	N = Marsh		

Density

0 = Non Stocked	5 = Pole Timber Medium
1 = Seedling Sapling Poor	6 = Pole Timber Well
2 = Seedling Sapling Medium	7 = Saw Timber Poor
3 = Seedling Sapling Well	8 = Saw Timber Medium
4 = Pole Timber Poor	9 = Saw Timber Well

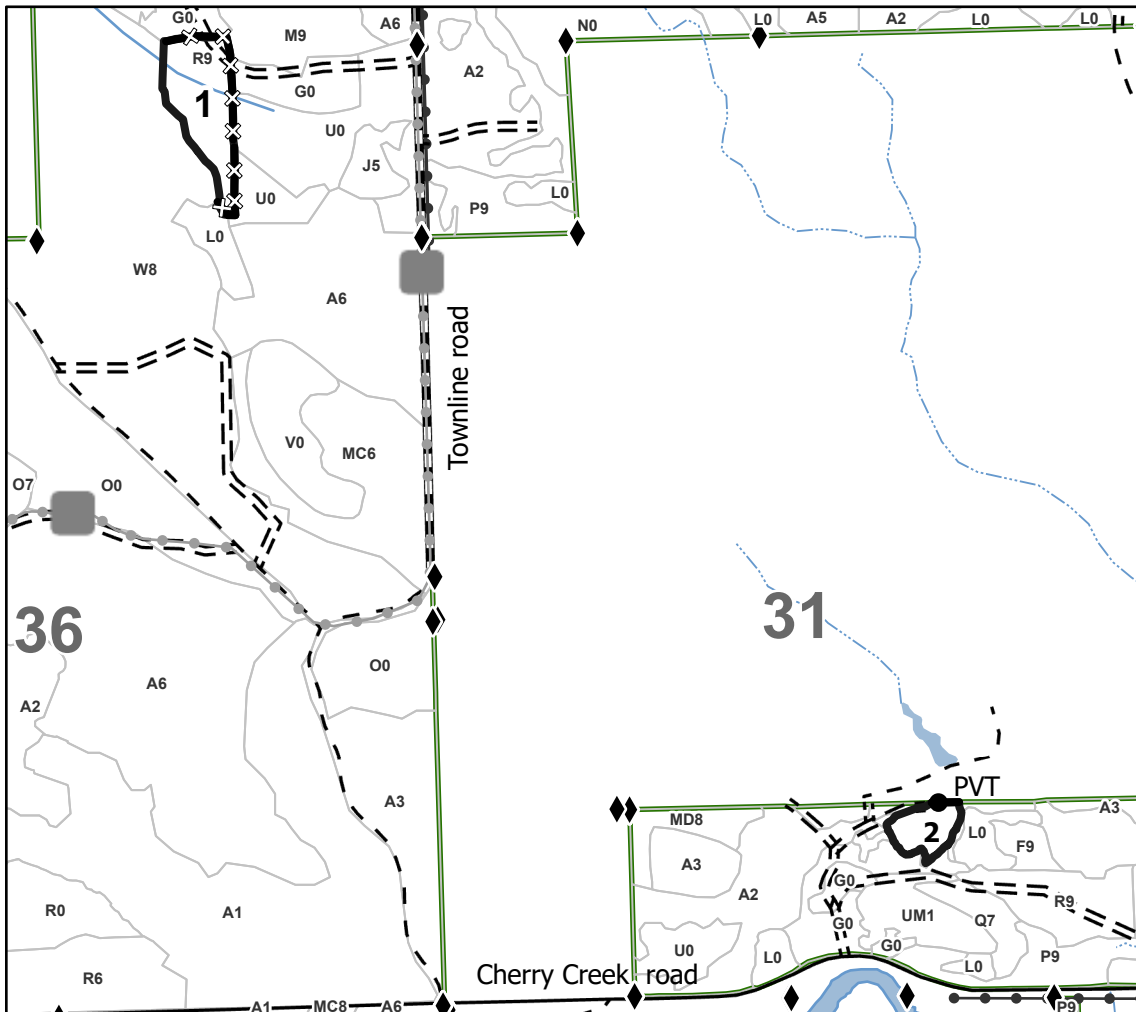
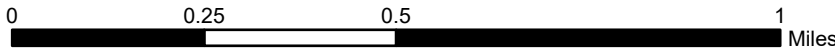
Locator Map 1:50,000



Payment Unit Number	Acres
1	8.8
2	3.1

Ice-Revenge Of The Pith

11.9 Acres



Legend

- Sale Boundary
- Against State (Unpainted)
- Private Line (Blue)
- Forest Access Route
- Paved Road
- Government Gravel/Dirt
- Private Gravel/Dirt
- Powerline
- Recreational Trails
- Field Grade Corner
- Survey Grade Corner

Use QR Code to
open Map in App

