

**TIMBER SALE MAP**

This information provided by authority of Part 525, 1994 PA 451, as amended.

Sale Number

**72-037-25**

Date

**09/29/2025**

Forest Management Unit

Grayling Mgt Unit

County

Oscoda

Mapped By: Scott McClarren, Collin Whitsett

Cruised By: Scott McClarren, Collin Whitsett

Scale

1:15,840

Page

1

Of

1

Township

28N

Range

03E

Section(s) and

Subdivision(s) Sec. 19 SENW,NESW,SWSW;

**Cover Type**

A = Aspen	J = Jack Pine	O = Oak	U = Upland Brush
B = Paper Birch	K = Rock	P = Lowland Poplar	UM = Upland Mix Forest
C = Cedar	L = Lowland Brush	Q = Mixed Swamp Conifer	V = Bog or Marsh
D = Treed Bog	LM = Lowland Mix Forest	R = Red Pine	W = White Pine
E = Swamp Hardwoods	M = Maple, Beech, Birch	S = Black Spruce	X = Non Stocked
F = Spruce/Fir	MC = Mixed Conifer	T = Tamarack	Y = Sand
G = Grass	MD = Mixed Deciduous		Z = Water
H = Hemlock	N = Marsh		

**Density**

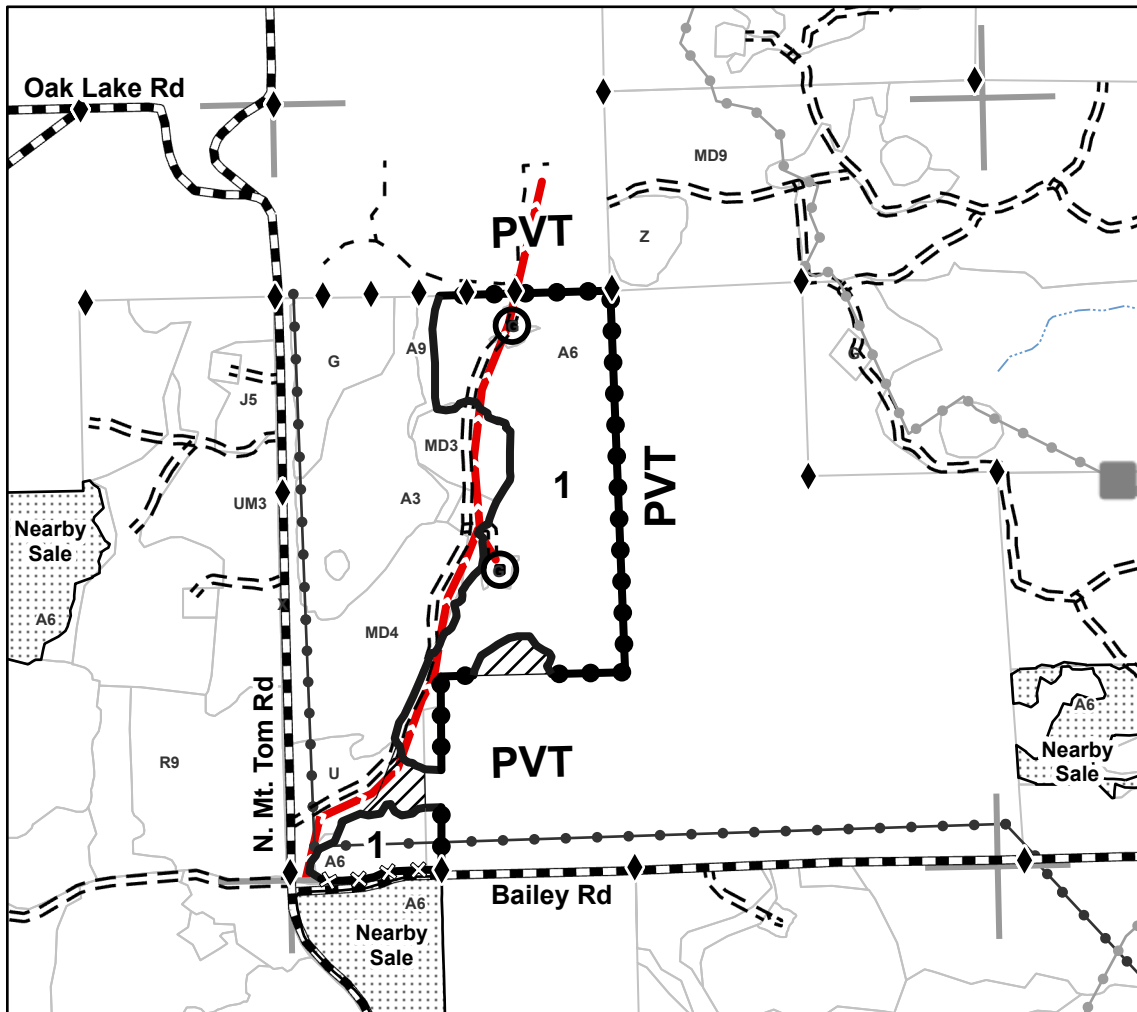

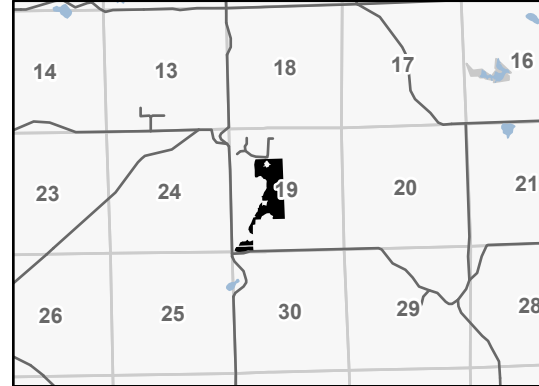
0 = Non Stocked	5 = Pole Timber Medium
1 = Seedling Sapling Poor	6 = Pole Timber Well
2 = Seedling Sapling Medium	7 = Saw Timber Poor
3 = Seedling Sapling Well	8 = Saw Timber Medium
4 = Pole Timber Poor	9 = Saw Timber Well

**Payment Unit  
Number**

1

**Acres**

66.6

**Ice-Crawlin'  
Collin Aspen****Comp 15****66.6 Acres****Locator Map 1:100,000****Legend**

- Against State (Red)
- Against State (Unpainted)
- Private Line (Blue)
- Stand
- Pipeline
- Powerline
- Recreational Trails
- Forest Access Route
- Government Gravel/Dirt
- Private Gravel/Dirt
- ⊙ Gas/Oil Well Pad
- ◆ Field Grade Corner
- ▨ Nearby Timber Sale
- ▨ Retention Areas

Use QR Code to  
open Tree ListUse QR Code to  
open Map in App