



### TIMBER SALE MAP

This information provided by authority of Part 525, 1994 PA 451, as amended.

Sale Number <b>72-008-24</b>	Date <b>12/02/2024</b>	
Scale <b>1:20,000</b>	Page <b>1</b>	Of <b>1</b>

Forest Management Unit <b>Grayling Mgt Unit</b>	County <b>Crawford</b>	Mapped By: <b>Jake Halabut</b>
		Cruised By: <b>Jake Halabut</b>

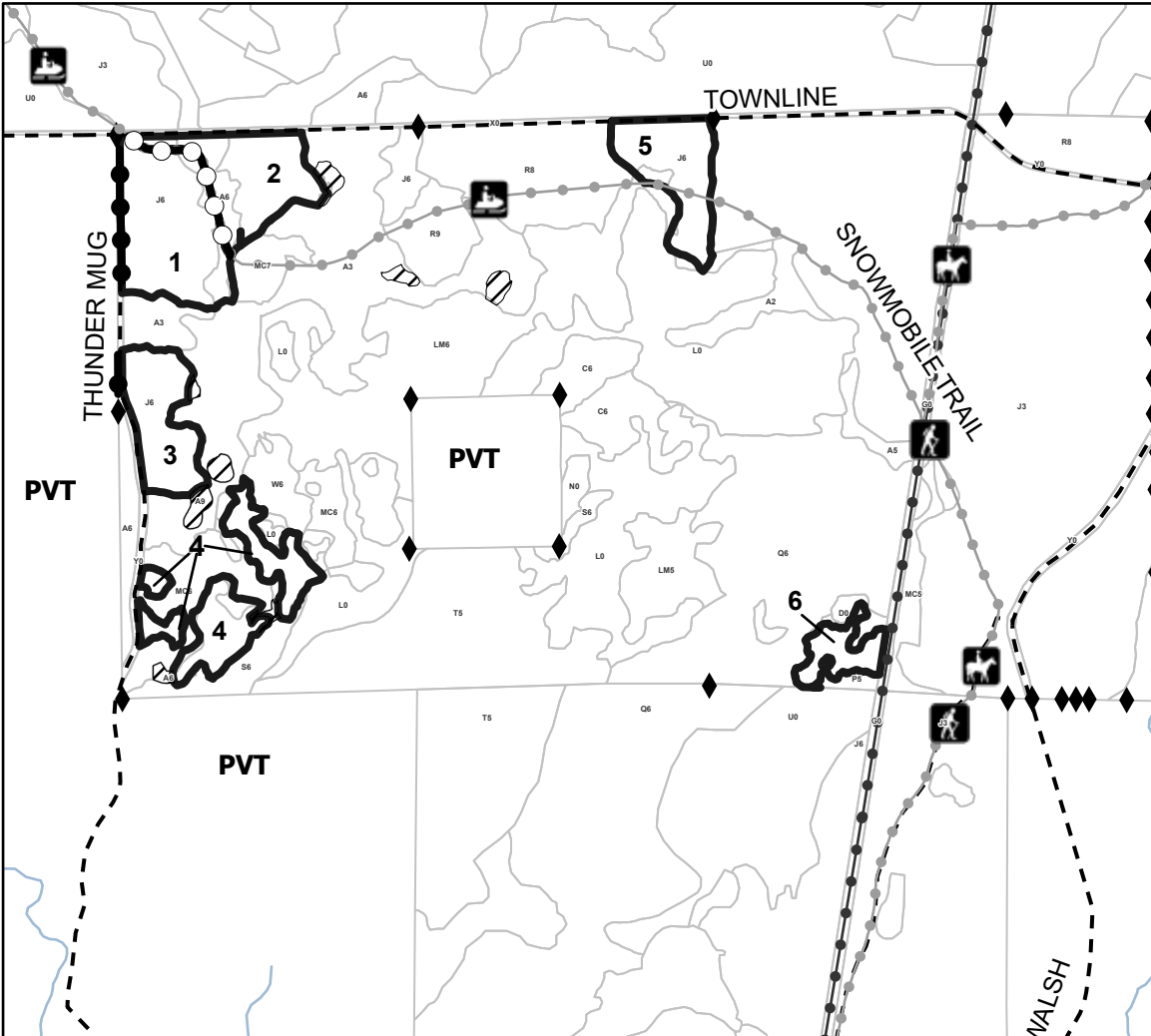

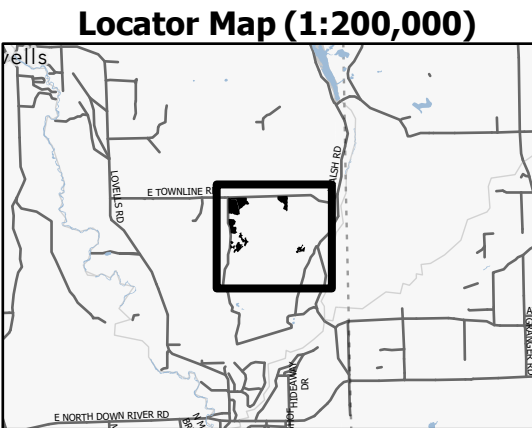
Township <b>27N</b>	Range <b>01W</b>	Section(s) and Subdivision(s) <b>Sec. 1 S1/2SW; Sec. 2 N1/2NW,SWNW,E1/2NE,NWSW,S1/2SW;</b>
------------------------	---------------------	---

Cover Type			
A = Aspen	J = Jack Pine	O = Oak	U = Upland Brush
B = Paper Birch	K = Rock	P = Lowland Poplar	UM = Upland Mix Forest
C = Cedar	L = Lowland Brush	Q = Mixed Swamp Conifer	V = Bog or Marsh
D = Treed Bog	LM = Lowland Mix Forest	R = Red Pine	W = White Pine
E = Swamp Hardwoods	M = Maple, Beech, Birch	S = Black Spruce	X = Non Stocked
F = Spruce/Fir	MC = Mixed Conifer	T = Tamarack	Y = Sand
G = Grass	MD = Mixed Deciduous	Z = Water	
H = Hemlock	N = Marsh		

Density	
0 = Non Stocked	5 = Pole Timber Medium
1 = Seedling Sapling Poor	6 = Pole Timber Well
2 = Seedling Sapling Medium	7 = Saw Timber Poor
3 = Seedling Sapling Well	8 = Saw Timber Medium
4 = Pole Timber Poor	9 = Saw Timber Well

PU #	Acres	PU #	Acres
1	26.1	4	19.3
2	17.9	5	15.5
3	14.8	6	6.3

**Loggy Bottom Boys**  
**99.9 Acres**  
**Comp 287**



Legend	
	Sale Boundary (Red/Unmarked Rd)
	Stand
	Payment Unit (Unmarked Rd)
	Private Line (Unmarked Rd)
	Recreational Trail
	Gravel Road
	Powerline
	Field Grade Corner
	Retention Areas

Use QR Code to open Map in App

