



TIMBER SALE MAP

This information provided by authority of Part 525, 1994 PA 451, as amended.

Sale Number
72-041-25

Date
10/03/2025

| | | | | | |
|------------------------|--------|--|----------|------|----|
| Forest Management Unit | County | Mapped By: Collin Whitsett | Scale | Page | Of |
| Grayling Mgt Unit | Oscoda | Cruised By: Collin Whitsett | 1:15,840 | 1 | 1 |
| Township | Range | Section(s) and Subdivision(s) Sec. 20 NWSW,S1/2SW,N1/2SE,SESE; | | | |
| 28N | 03E | | | | |

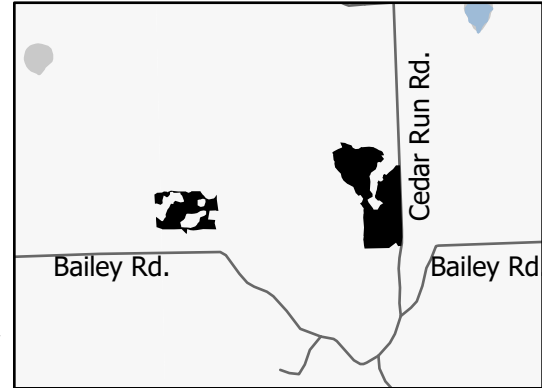
Cover Type

| | | | |
|---------------------|-------------------------|-------------------------|------------------------|
| A = Aspen | J = Jack Pine | O = Oak | U = Upland Brush |
| B = Paper Birch | K = Rock | P = Lowland Poplar | UM = Upland Mix Forest |
| C = Cedar | L = Lowland Brush | Q = Mixed Swamp Conifer | V = Bog or Marsh |
| D = Treed Bog | LM = Lowland Mix Forest | R = Red Pine | W = White Pine |
| E = Swamp Hardwoods | M = Maple, Beech, Birch | S = Black Spruce | X = Non Stocked |
| F = Spruce/Fir | MC = Mixed Conifer | T = Tamarack | Y = Sand |
| G = Grass | MD = Mixed Deciduous | Z = Water | |
| H = Hemlock | N = Marsh | | |

Density

| | |
|-----------------------------|------------------------|
| 0 = Non Stocked | 5 = Pole Timber Medium |
| 1 = Seedling Sapling Poor | 6 = Pole Timber Well |
| 2 = Seedling Sapling Medium | 7 = Saw Timber Poor |
| 3 = Seedling Sapling Well | 8 = Saw Timber Medium |
| 4 = Pole Timber Poor | 9 = Saw Timber Well |

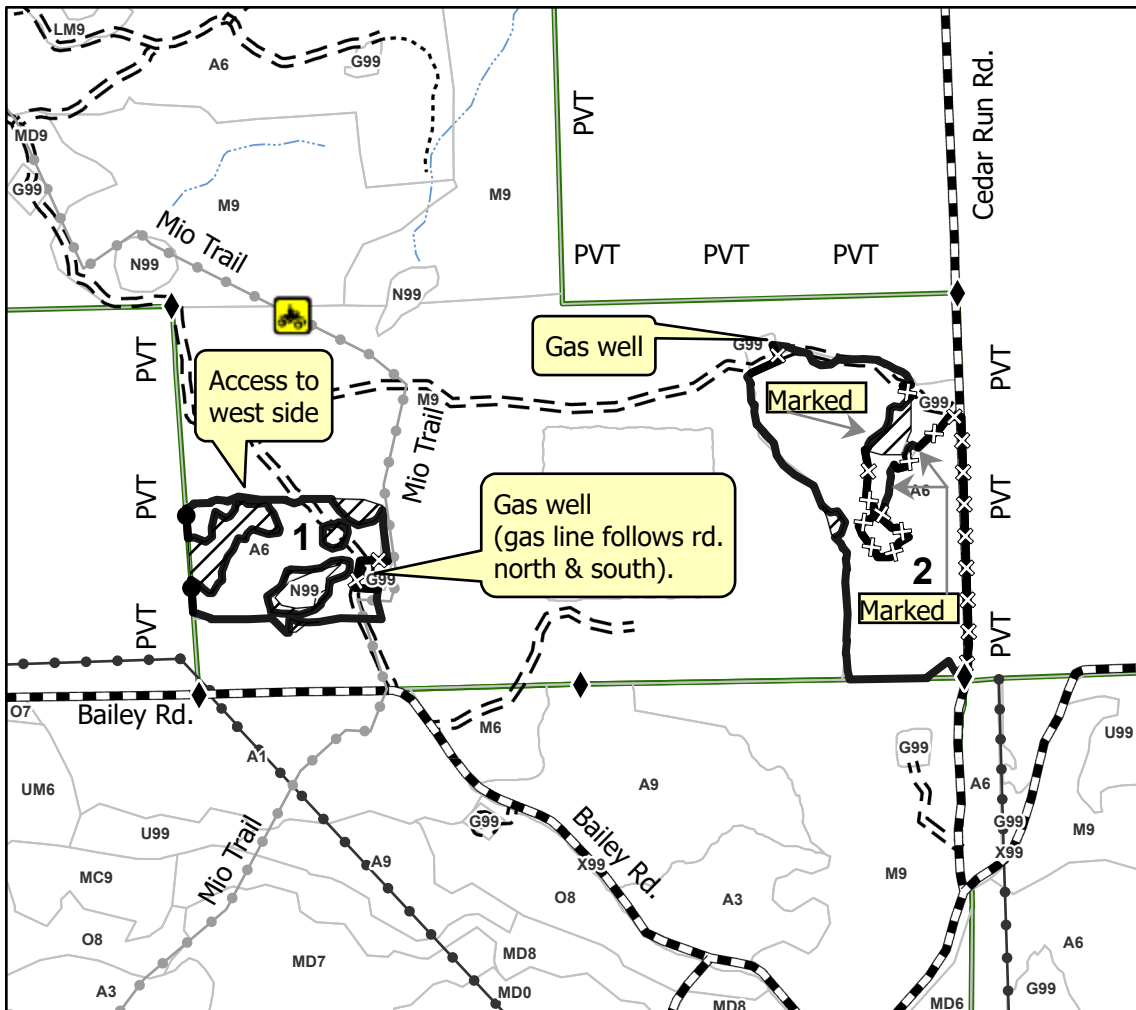

Locator Map 1:50,000



| Payment Unit Number | Acres |
|---------------------|-------|
| 1 | 16.1 |
| 2 | 43.9 |

Ice- Bark Souls

60.0 Acres



Legend

- Payment Unit
- Against State (Red)
- Against State (Unpainted)
- Private Line (Blue)
- Forest Access Route
- Administrative Access Only
- Government Gravel/Dirt
- Powerline
- Recreational Trails
- ORV Trail
- Survey Corners
- Retention

Use QR Code to open Map in App



Use QR Code to open cruise tree list

