



TIMBER SALE MAP

This information provided by authority of Part 525, 1994 PA 451, as amended.

Sale Number 72-013-24	Date 08/16/2024	
Scale 1:20,000	Page 1	Of 1

Forest Management Unit Grayling Mgt Unit	County Crawford	Mapped By: Halabut Cruised By: Hoffman and Mikevich
---	--------------------	--

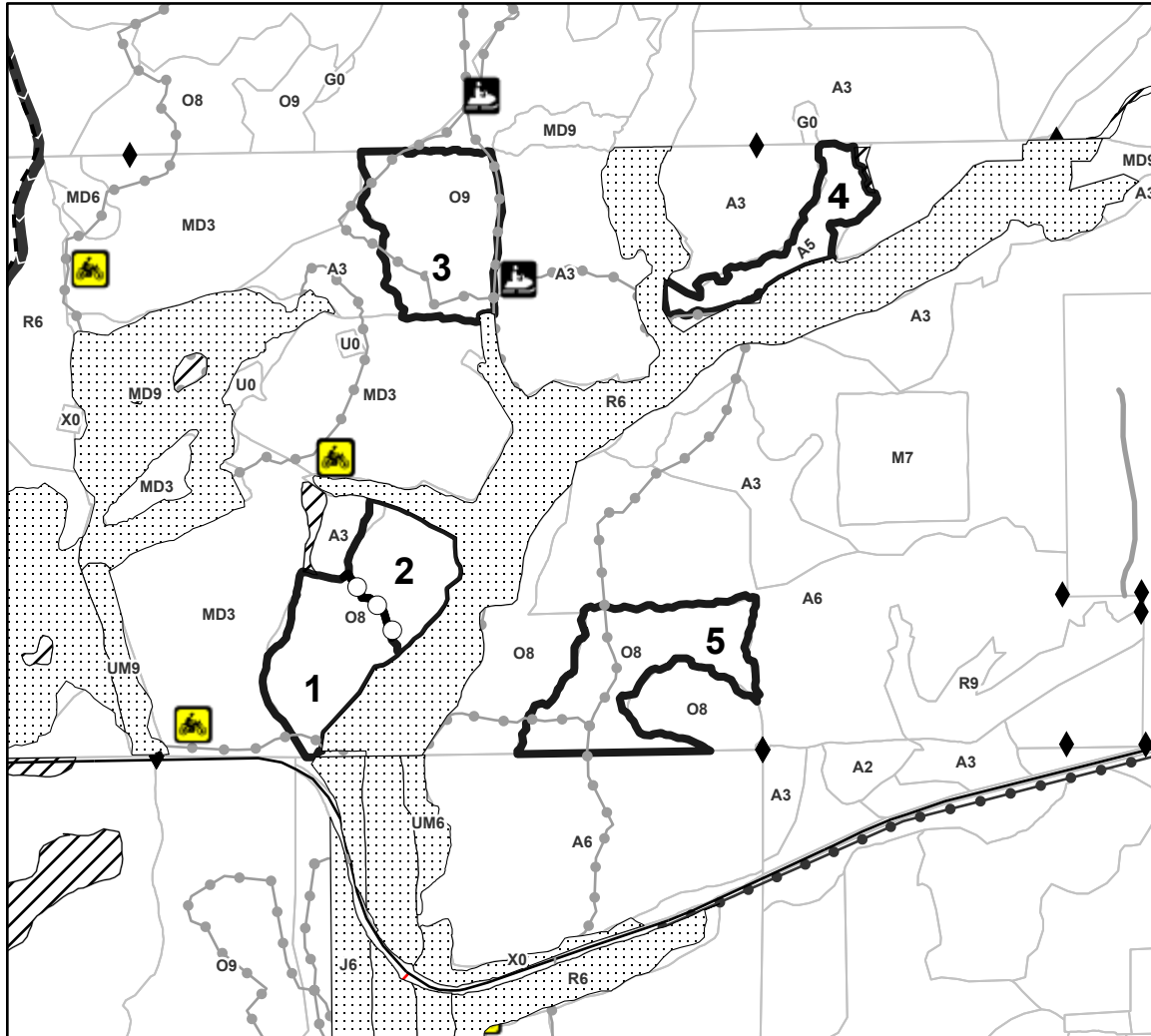

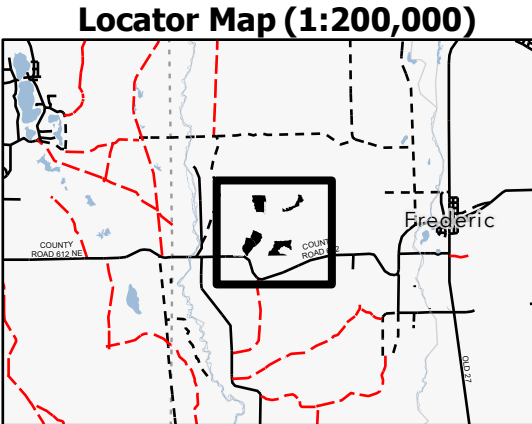
Township 28N	Range 04W	Section(s) and Subdivision(s) Sec. 28 SWSW; Sec. 29 SESW,SWSE; Sec. 32 E1/2NW,NE,SW,SE; Sec. 33 NWNW;
-----------------	--------------	---

Cover Type			
A = Aspen	J = Jack Pine	O = Oak	U = Upland Brush
B = Paper Birch	K = Rock	P = Lowland Poplar	UM = Upland Mix Forest
C = Cedar	L = Lowland Brush	Q = Mixed Swamp Conifer	V = Bog or Marsh
D = Treed Bog	LM = Lowland Mix Forest	R = Red Pine	W = White Pine
E = Swamp Hardwoods	M = Maple, Beech, Birch	S = Black Spruce	X = Non Stocked
F = Spruce/Fir	MC = Mixed Conifer	T = Tamarack	Y = Sand
G = Grass	MD = Mixed Deciduous	Z = Water	
H = Hemlock	N = Marsh		

Density	
0 = Non Stocked	5 = Pole Timber Medium
1 = Seedling Sapling Poor	6 = Pole Timber Well
2 = Seedling Sapling Medium	7 = Saw Timber Poor
3 = Seedling Sapling Well	8 = Saw Timber Medium
4 = Pole Timber Poor	9 = Saw Timber Well

PU #	Acres
1	25.3
2	18.4
3	34.2
4	15.9
5	35.2

Oakus Pocus Compartment 174 129.0 Acres



Legend

- Sale Boundary (Red)
- Stand
- Retention Areas
- Payment Unit (Yellow)
- Recreational Trail
- Paved Road
- Gravel Road
- County Road - Seasonal
- Private Road
- Pipeline
- Powerline
- Field Grade Corner
- Nearby Timber Sales

Use QR Code to open Map in App

