

TIMBER SALE MAP

This information provided by authority of Part 525, 1994 PA 451, as amended.

Sale Number 72-014-24	Date 01/29/2025	
Scale 1:7,920	Page 1	Of 1

Forest Management Unit Grayling Mgt Unit	County Oscoda	Mapped By: Michaud Cruised By: Michaud & summer students
---	------------------	---

Township 27N / 28N	Range 02E	Section(s) and Subdivision(s) Sec. 32 S1/2SW; Sec. 5 N1/2NW,SWNW,NWSW;
-----------------------	--------------	--

Cover Type			
A = Aspen	J = Jack Pine	O = Oak	U = Upland Brush
B = Paper Birch	K = Rock	P = Lowland Poplar	UM = Upland Mix Forest
C = Cedar	L = Lowland Brush	Q = Mixed Swamp Conifer	V = Bog or Marsh
D = Treed Bog	LM = Lowland Mix Forest	R = Red Pine	W = White Pine
E = Swamp Hardwoods	M = Maple, Beech, Birch	S = Black Spruce	X = Non Stocked
F = Spruce/Fir	MC = Mixed Conifer	T = Tamarack	Y = Sand
G = Grass	MD = Mixed Deciduous	Z = Water	
H = Hemlock	N = Marsh		

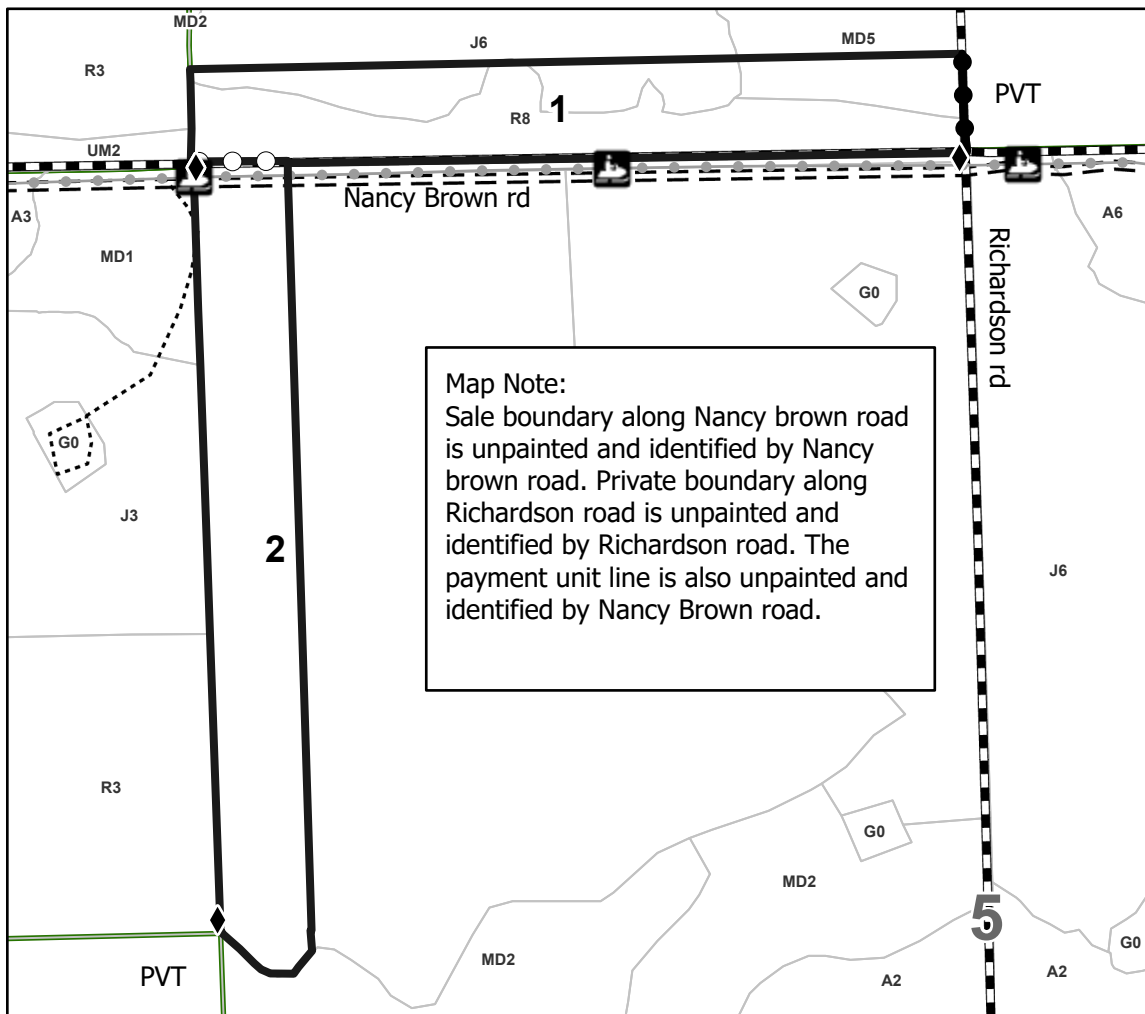
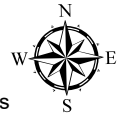

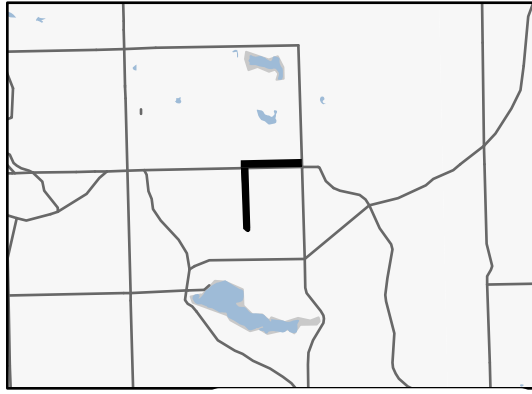
Density	
0 = Non Stocked	5 = Pole Timber Medium
1 = Seedling Sapling Poor	6 = Pole Timber Well
2 = Seedling Sapling Medium	7 = Saw Timber Poor
3 = Seedling Sapling Well	8 = Saw Timber Medium
4 = Pole Timber Poor	9 = Saw Timber Well

Payment Unit Number	Acres
1	20.4
2	20.1

**Smokey's
Savior Fuel
Break**

40.5 Acres

Locator Map 1:100,000



Map Note:
Sale boundary along Nancy brown road is unpainted and identified by Nancy brown road. Private boundary along Richardson road is unpainted and identified by Richardson road. The payment unit line is also unpainted and identified by Nancy Brown road.

Legend

- Sale Boundary (Red)
- Private Line (Blue)
- Payment Unit (Unpainted)
- Forest Access Route
- Administrative Access Only
- Government Gravel/Dirt
- Recreational Trails
- Field Grade Corner

Use QR Code to open Map in App

