



TIMBER SALE MAP

This information provided by authority of Part 525, 1994 PA 451, as amended.

Sale Number 72-005-23	Date 09/26/2023	
Scale 1:10,000	Page 1	Of 1

Forest Management Unit Grayling Mgt Unit	County Crawford	Mapped By: Derek Nellis
		Cruised By: Derek Nellis and Contractor

Township 27N	Range 04W	Section(s) and Subdivision(s) Sec. 5 E1/2NW,S1/2NE;
------------------------	---------------------	--

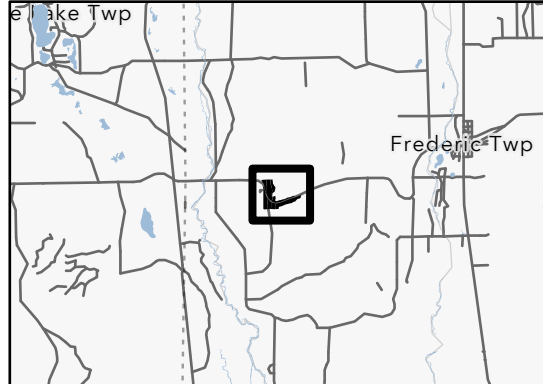
Cover Type

A = Aspen	J = Jack Pine	O = Oak	U = Upland Brush
B = Paper Birch	K = Rock	P = Lowland Poplar	UM = Upland Mix Forest
C = Cedar	L = Lowland Brush	Q = Mixed Swamp Conifer	V = Bog or Marsh
D = Treed Bog	LM = Lowland Mix Forest	R = Red Pine	W = White Pine
E = Swamp Hardwoods	M = Maple, Beech, Birch	S = Black Spruce	X = Non Stocked
F = Spruce/Fir	MC = Mixed Conifer	T = Tamarack	Y = Sand
G = Grass	MD = Mixed Deciduous	Z = Water	
H = Hemlock	N = Marsh		

Density

0 = Non Stocked	5 = Pole Timber Medium
1 = Seedling Sapling Poor	6 = Pole Timber Well
2 = Seedling Sapling Medium	7 = Saw Timber Poor
3 = Seedling Sapling Well	8 = Saw Timber Medium
4 = Pole Timber Poor	9 = Saw Timber Well

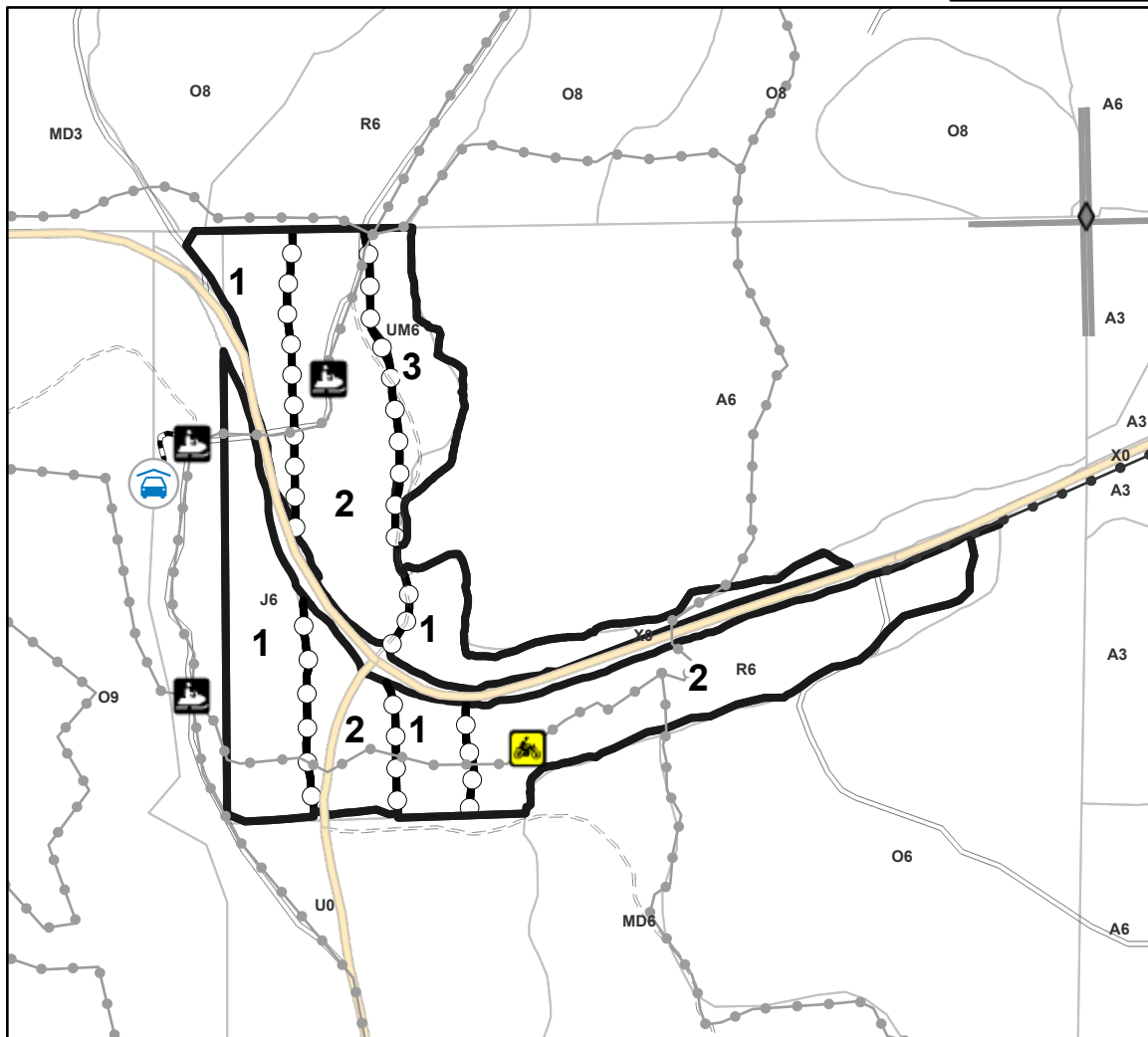
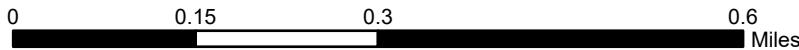
Locator Map (1:200,000)



PU #	Acres
1	28.9
2	39.9
3	6.4

The Curve Pine

75.2 Acres



Legend

- Payment Unit
- Stand
- Against State (Red)
- Payment Unit (Yellow)
- Recreational Trail
- Powerline
- Primary Forest Road
- Secondary Forest Road
- Forest Access Route
- Administrative Access Only
- Non-DNR Road
- Parking Area
- Field Grade Corner
- MIRIS Section Corner

Use QR Code to open Map in App

