



TIMBER SALE MAP

This information provided by authority of Part 525, 1994 PA 451, as amended.

Sale Number 72-640-23	Date 11/29/2023	
Scale 1:20,000	Page 1	Of 1

Forest Management Unit Grayling Mgt Unit	County Crawford	Mapped By: Scott McClarren Cruised By: Scott McClarren
---	--------------------	---

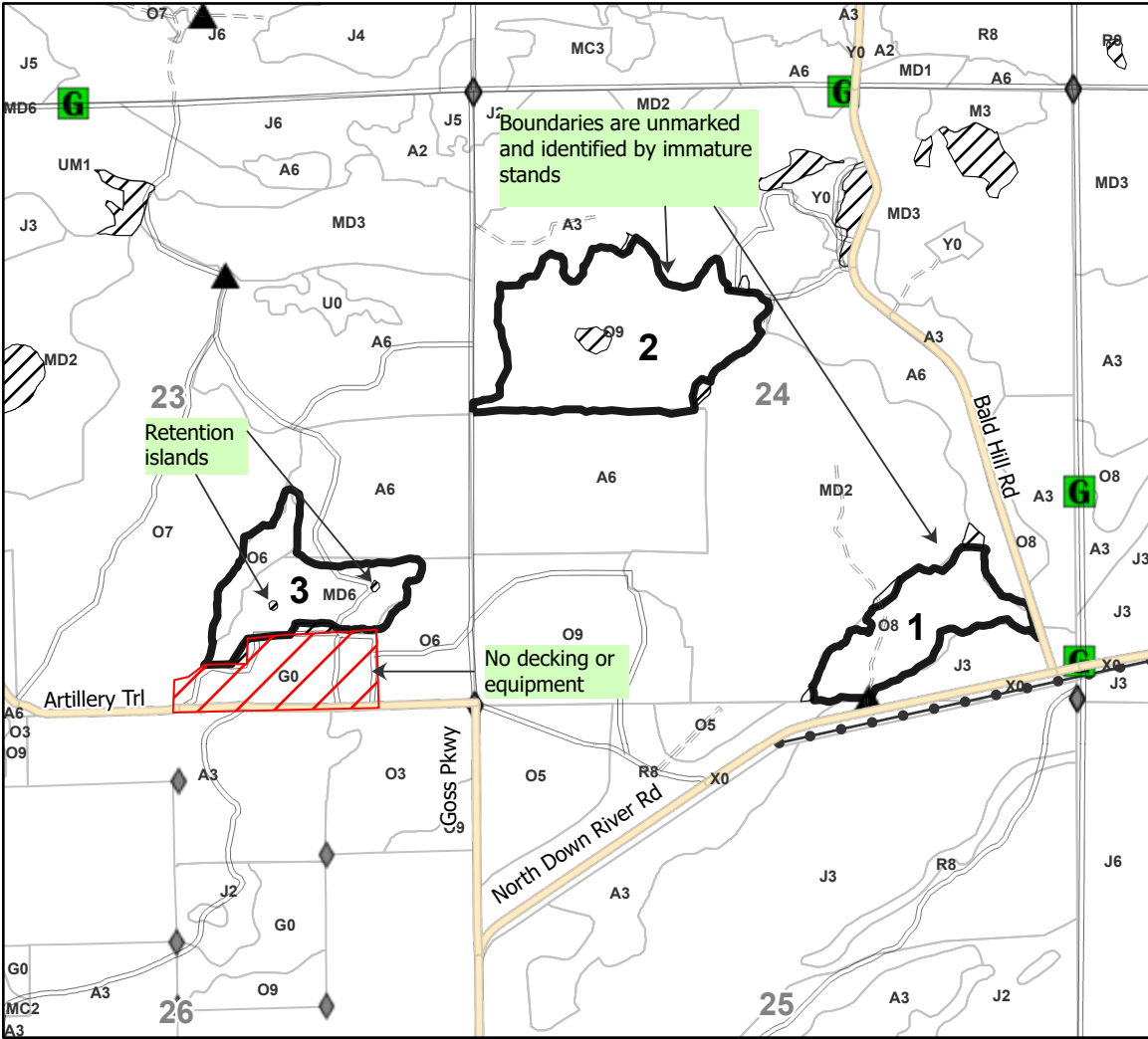
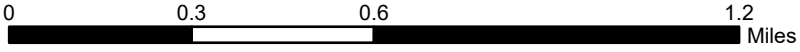
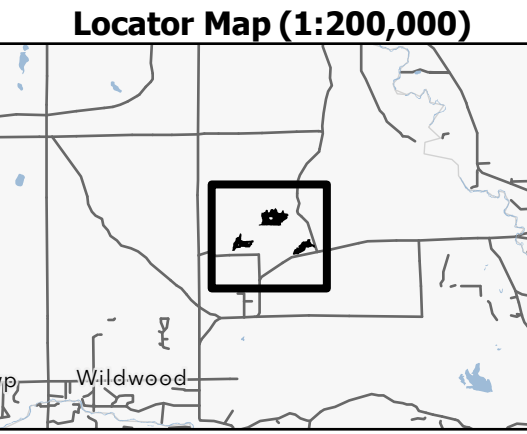
Township 27N	Range 02W	Section(s) and Subdivision(s) Sec. 23 NWSE,S1/2SE; Sec. 24 S1/2NW,N1/2SW,S1/2SE
-----------------	--------------	---

Cover Type			
A = Aspen	J = Jack Pine	O = Oak	U = Upland Brush
B = Paper Birch	K = Rock	P = Lowland Poplar	UM = Upland Mix Forest
C = Cedar	L = Lowland Brush	Q = Mixed Swamp Conifer	V = Bog or Marsh
D = Treed Bog	LM = Lowland Mix Forest	R = Red Pine	W = White Pine
E = Swamp Hardwoods	M = Maple, Beech, Birch	S = Black Spruce	X = Non Stocked
F = Spruce/Fir	MC = Mixed Conifer	T = Tamarack	Y = Sand
G = Grass	MD = Mixed Deciduous	Z = Water	
H = Hemlock	N = Marsh		

Density	
0 = Non Stocked	5 = Pole Timber Medium
1 = Seedling Sapling Poor	6 = Pole Timber Well
2 = Seedling Sapling Medium	7 = Saw Timber Poor
3 = Seedling Sapling Well	8 = Saw Timber Medium
4 = Pole Timber Poor	9 = Saw Timber Well

PU #	Acres
1	24.6
2	57.6
3	27.5

**Ditchout
Brown Oak
Comp 260
109.8 Acres**



Legend	
	Stand
	Retention Areas (Red)
	No Decking
	Against State (Red)
	Powerline
	Secondary Forest Road
	Forest Access Route
	Non-DNR Road
	Field Grade Corner
	Berm
	Gate

Use QR Code to open Map in App

