



TIMBER SALE MAP

This information provided by authority of Part 525, 1994 PA 451, as amended.

Sale Number 72-015-22	Date 12/06/2023
---------------------------------	---------------------------

Forest Management Unit Grayling	County Crawford	Mapped By: Anna Pike, Hoffman	Scale 1:7,920	Page 1	Of 2
		Cruised By: Anna Pike			

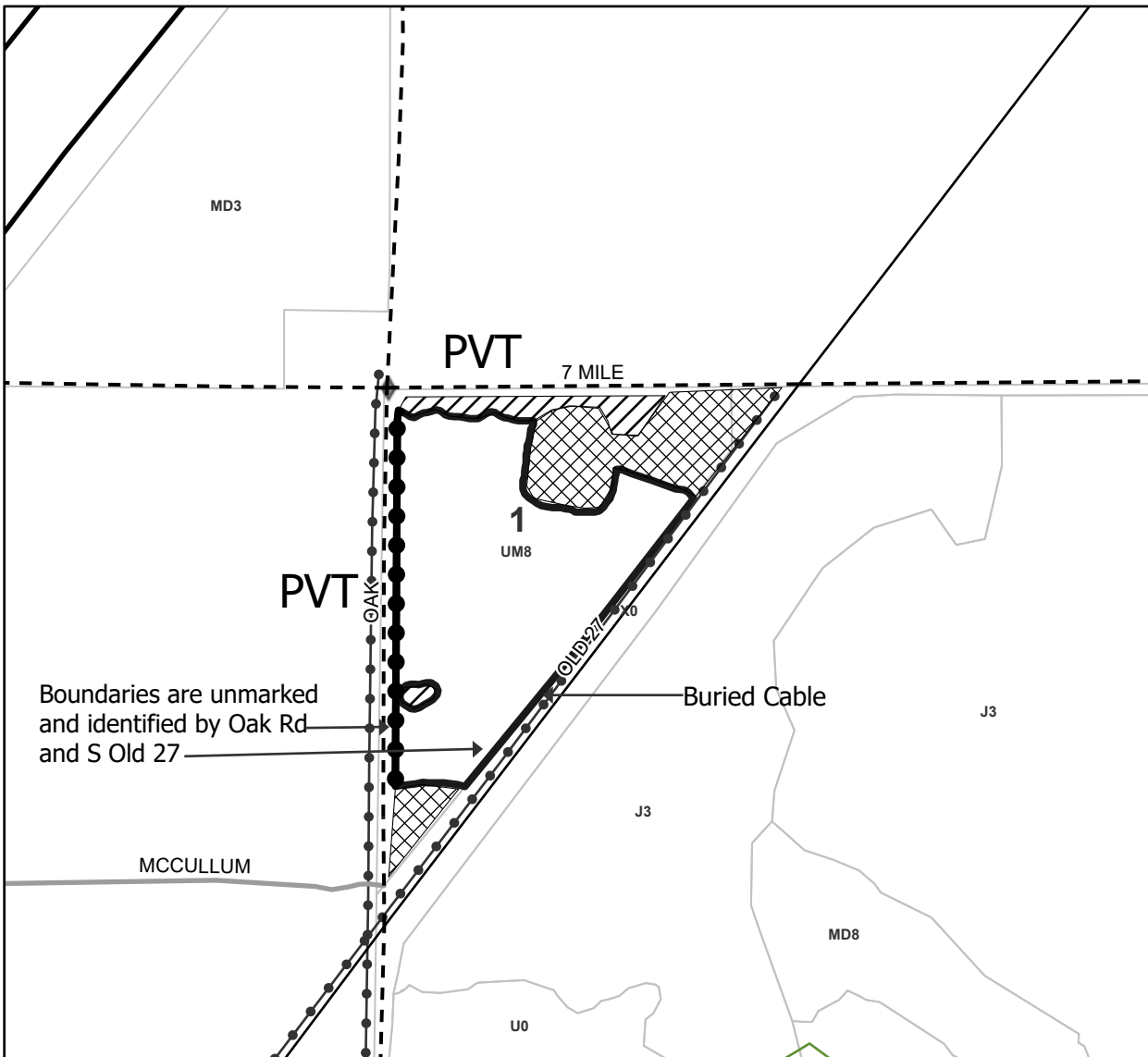
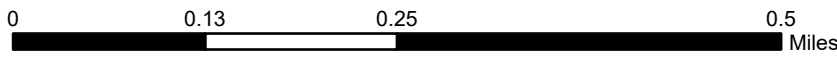
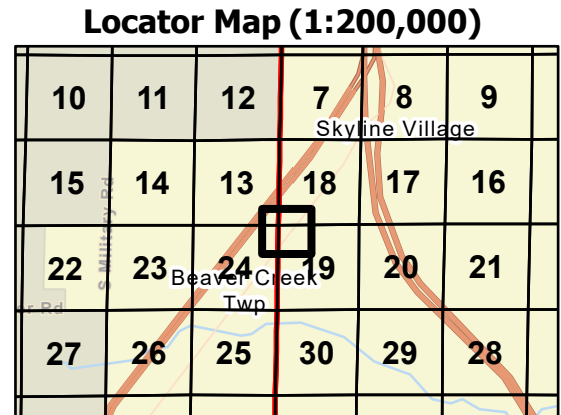
Township 25N	Range 03W	Section(s) and Subdivision(s) Sec. 19 NWNW; Sec. 20 SENW,S1/2NE; Sec. 21 N1/2NW,NWNE
-----------------	--------------	---

Cover Type			
A = Aspen	J = Jack Pine	O = Oak	U = Upland Brush
B = Paper Birch	K = Rock	P = Lowland Poplar	UM = Upland Mix Forest
C = Cedar	L = Lowland Brush	Q = Mixed Swamp Conifer	V = Bog or Marsh
D = Treed Bog	LM = Lowland Mix Forest	R = Red Pine	W = White Pine
E = Swamp Hardwoods	M = Maple, Beech, Birch	S = Black Spruce	X = Non Stocked
F = Spruce/Fir	MC = Mixed Conifer	T = Tamarack	Y = Sand
G = Grass	MD = Mixed Deciduous	Z = Water	
H = Hemlock	N = Marsh		

Density	
0 = Non Stocked	5 = Pole Timber Medium
1 = Seedling Sapling Poor	6 = Pole Timber Well
2 = Seedling Sapling Medium	7 = Saw Timber Poor
3 = Seedling Sapling Well	8 = Saw Timber Medium
4 = Pole Timber Poor	9 = Saw Timber Well

PU #	Acres
1	10.2
2	12.8
3	38.4
4	3.4
5	26.9

Lost and Never Found
Comp 227
91.7 Acres



Legend

- Against State (Red or Unmarked)
- Private Line (Blue/Unmarked)
- Paved Road
- Gravel Road
- Private Road
- Highway
- Field Grade Corner
- Powerline
- New Temp Road Location
- Retention Areas
- Stand
- No Decking

Use QR Code to open Map in App

