



TIMBER SALE MAP

This information provided by authority of Part 525, 1994 PA 451, as amended.

Sale Number

32-011-25

Date

09/30/2025

Forest Management Unit

Gwinn Mgt Unit

County

Marquette

Mapped By: Rosten

Cruised By: Fischer, Gould, Rosten, Yeo

Scale

1:14,000

Page

1

Of

2

Township 44N Range 24W / Section(s) and Subdivision(s) Sec. 30 NWNW,S1/2NW,W1/2SW; Sec. 36 SENW,NE,NESW,S1/2SW,N1/2SE; Sec. 36 SWSE; Sec. 25 N1/2NW,SENE,NE,N1/2SE,SESE; Sec. 26 S1/2NW,NE,N1/2SW,SESW,SE; Sec. 27 NESE;

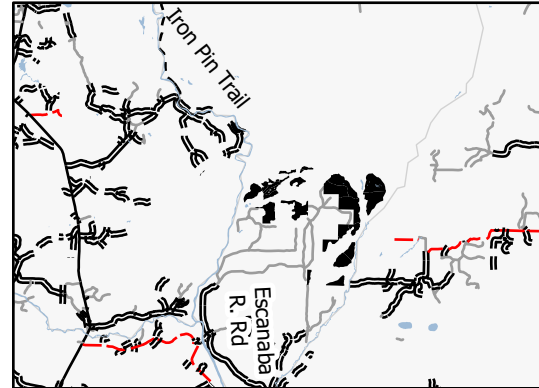
Cover Type

A = Aspen J = Jack Pine O = Oak U = Upland Brush
B = Paper Birch K = Rock P = Lowland Poplar UM = Upland Mix Forest
C = Cedar L = Lowland Brush Q = Mixed Swamp Conifer V = Bog or Marsh
D = Treed Bog LM = Lowland Mix Forest R = Red Pine W = White Pine
E = Swamp Hardwoods M = Maple, Beech, Birch S = Black Spruce X = Non Stocked
F = Spruce/Fir MC = Mixed Conifer T = Tamarack Y = Sand
G = Grass MD = Mixed Deciduous Z = Water
H = Hemlock N = Marsh

Density

0 = Non Stocked 5 = Pole Timber Medium
1 = Seedling Sapling Poor 6 = Pole Timber Well
2 = Seedling Sapling Medium 7 = Saw Timber Poor
3 = Seedling Sapling Well 8 = Saw Timber Medium
4 = Pole Timber Poor 9 = Saw Timber Well

Locator Map 1:200,000

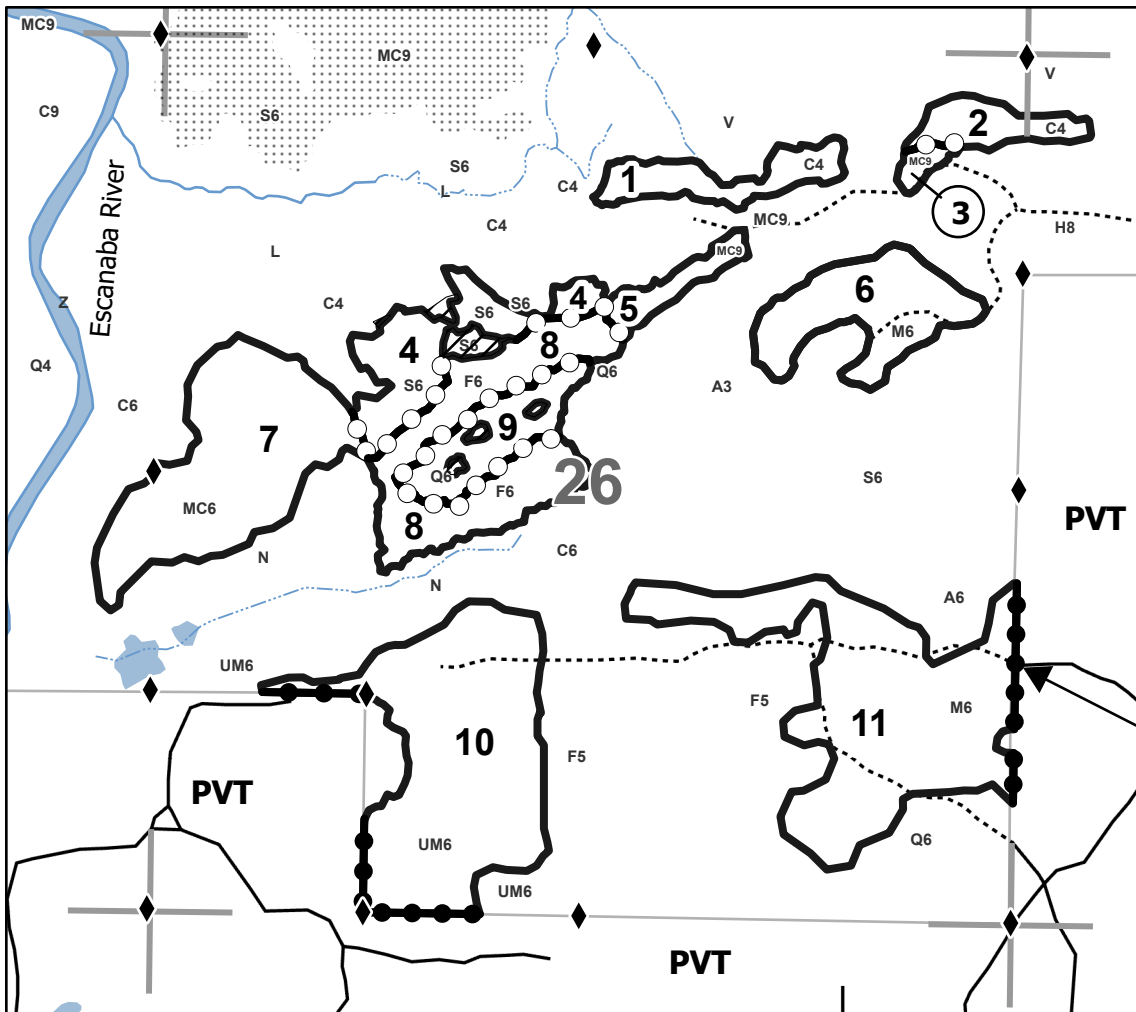



Payment Unit Number	Acres	Payment Unit Number	Acres	Payment Unit Number	Acres
3	1.4	6	14.3	21	29
5	3.6	19	15.9	15	51.1
2	5.1	23	16.5	12	46.8
1	6.9	17	20	16	48.9
22	8	8	20.4	14	57.2
9	8.6	7	28.5	20	19.8
4	11.9	10	39.2	13	44.9
18	14.3	11	40.9		

Murphy's Web

Compartment 32023

553.2 Acres



Legend

- Against State (Red)
- Private Line (Blue)
- Payment Unit (Yellow)
- Administrative Access Only
- Private Road
- Survey Corners
- Nearby Timber Sale
- Retention Areas
- Stream
- Vernal pond
- Private Boundary (unpainted)

Coordinates:
46.178080°N,
87.387644°W

Use QR Code to open Map in App

