

**TIMBER SALE MAP**

This information provided by authority of Part 525, 1994 PA 451, as amended.

Sale Number

32-011-25

Date

09/30/2025

Forest Management Unit

Gwinn Mgt Unit

County

Marquette

Mapped By: Rosten

Cruised By: Fischer, Gould, Rosten, Yeo

Scale

1:23,000

Page

2

Of

2

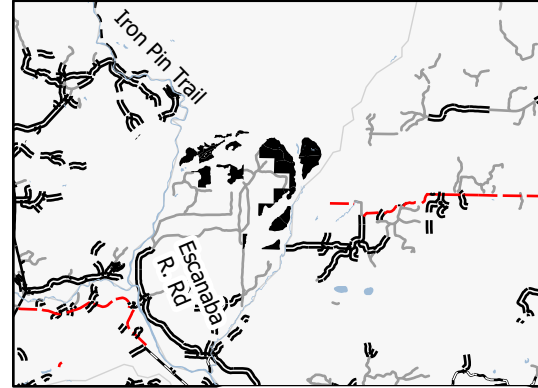
Township	Range	Section(s) and Subdivision(s)
44N	24W /	Sec. 30 NWNW,S1/2NW,W1/2SW; Sec. 36 SENW,NE,NESW,S1/2SW,N1/2SE; Sec. 36 SWSE; Sec. 25 N1/2NW,SENE,NE,N1/2SE,SESE; Sec. 26 S1/2NW,NE,N1/2SW,SESW,SE; Sec. 27 NESE;

Cover Type

A = Aspen	J = Jack Pine	O = Oak	U = Upland Brush
B = Paper Birch	K = Rock	P = Lowland Poplar	UM = Upland Mix Forest
C = Cedar	L = Lowland Brush	Q = Mixed Swamp Conifer	V = Bog or Marsh
D = Treed Bog	LM = Lowland Mix Forest	R = Red Pine	W = White Pine
E = Swamp Hardwoods	M = Maple, Beech, Birch	S = Black Spruce	X = Non Stocked
F = Spruce/Fir	MC = Mixed Conifer	T = Tamarack	Y = Sand
G = Grass	MD = Mixed Deciduous		Z = Water
H = Hemlock	N = Marsh		

Density

0 = Non Stocked	5 = Pole Timber Medium
1 = Seedling Sapling Poor	6 = Pole Timber Well
2 = Seedling Sapling Medium	7 = Saw Timber Poor
3 = Seedling Sapling Well	8 = Saw Timber Medium
4 = Pole Timber Poor	9 = Saw Timber Well

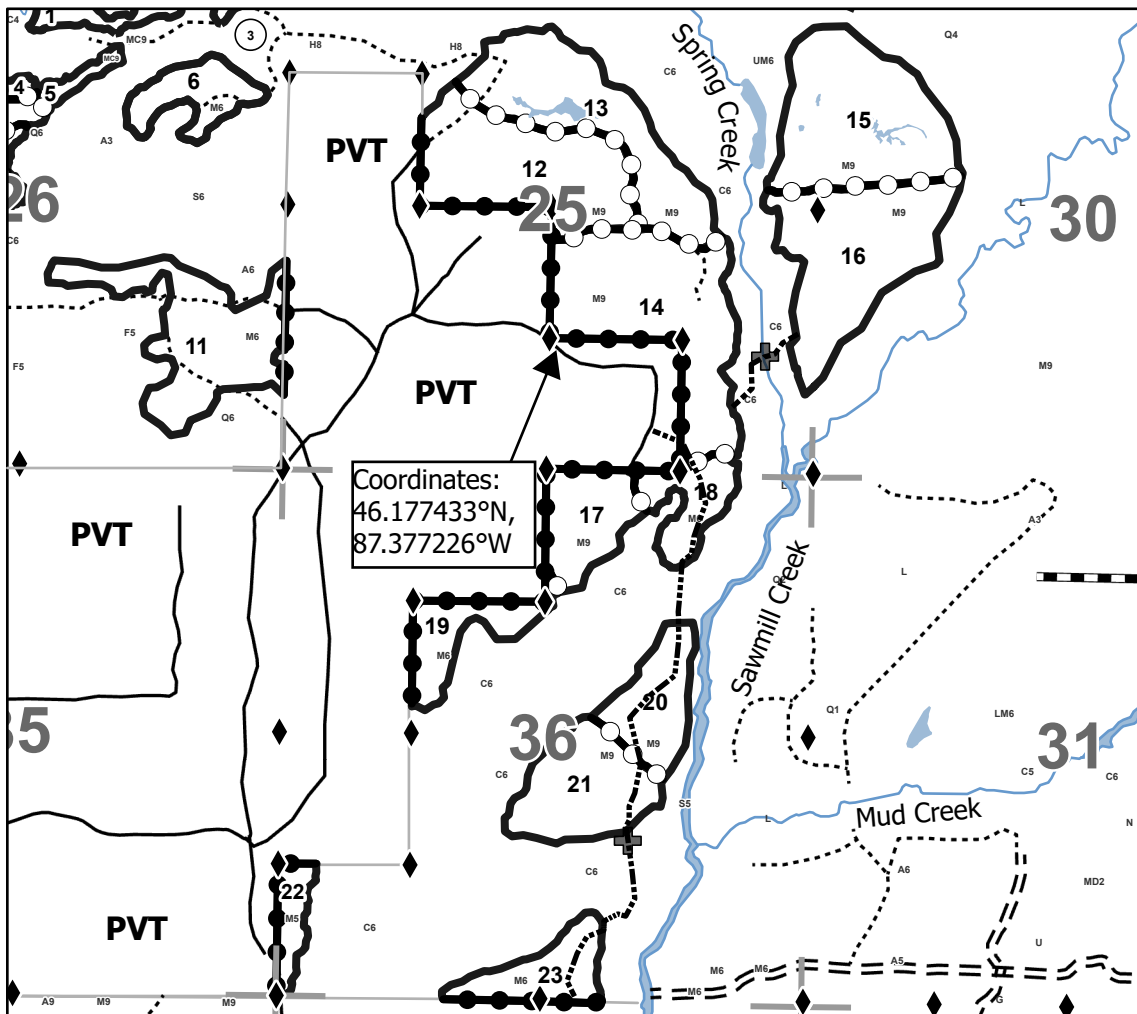

Locator Map 1:200,000

Payment Unit Number	Acres	Payment Unit Number	Acres	Payment Unit Number	Acres
3	1.4	6	14.3	21	29
5	3.6	19	15.9	15	51.1
2	5.1	23	16.5	12	46.8
1	6.9	17	20	16	48.9
22	8	8	20.4	14	57.2
9	8.6	7	28.5	20	19.8
4	11.9	10	39.2	13	44.9
18	14.3	11	40.9		

Murphy's
Web

Compartment
32023

553.2 Acres

**Legend**

- Against State (Red)
- Private Line (Blue)
- Payment Unit (Yellow)
- Vernal Pond
- Forest Access Route
- Administrative Access Only
- Private Road
- Government Gravel/Dirt
- Intermittent Stream
- Perennial River
- Stream Crossing
- Survey Corners
- Nearby Timber Sale
- Old Road Bed/ATV Trail
- Retention Areas
- Private Boundary (unpainted)

Use QR Code to
open Map in App