

## TIMBER SALE MAP

This information provided by authority of Part 525, 1994 PA 451, as amended.

Sale Number

**32-015-25**

Date \_\_\_\_\_

07/16/2025

Forest Management Unit		County	Mapped By: Matt Yeo	Scale 1:13,000	Page 2	Of 2
Gwinn Mgt Unit		Marquette	Cruised By: Gwinn Staff			
Township 43N	Range 25W	Section(s) and Subdivision(s)	N1/2NW,SENW,NE,NESW,SE; Sec. 28 SWNW; Sec. 29 S1/2NW,NWNE,S1/2NE,SESW,SWSE; Sec. 30 SENE; Sec. 32			

## Cover Type

A = Aspen	J = Jack Pine	O = Oak	U = Upland Brush
B = Paper Birch	K = Rock	P = Lowland Poplar	UM = Upland Mix Forest
C = Cedar	L = Lowland Brush	Q = Mixed Swamp Conifer	V = Bog or Marsh
D = Treed Bog	LM = Lowland Mix Forest	R = Red Pine	W = White Pine
E = Swamp Hardwoods	M = Maple, Beech, Birch	S = Black Spruce	X = Non Stocked
F = Spruce/Fir	MC = Mixed Conifer	T = Tamarack	Y = Sand
G = Grass	MD = Mixed Deciduous		Z = Water
H = Hemlock	N = Marsh		

## Density

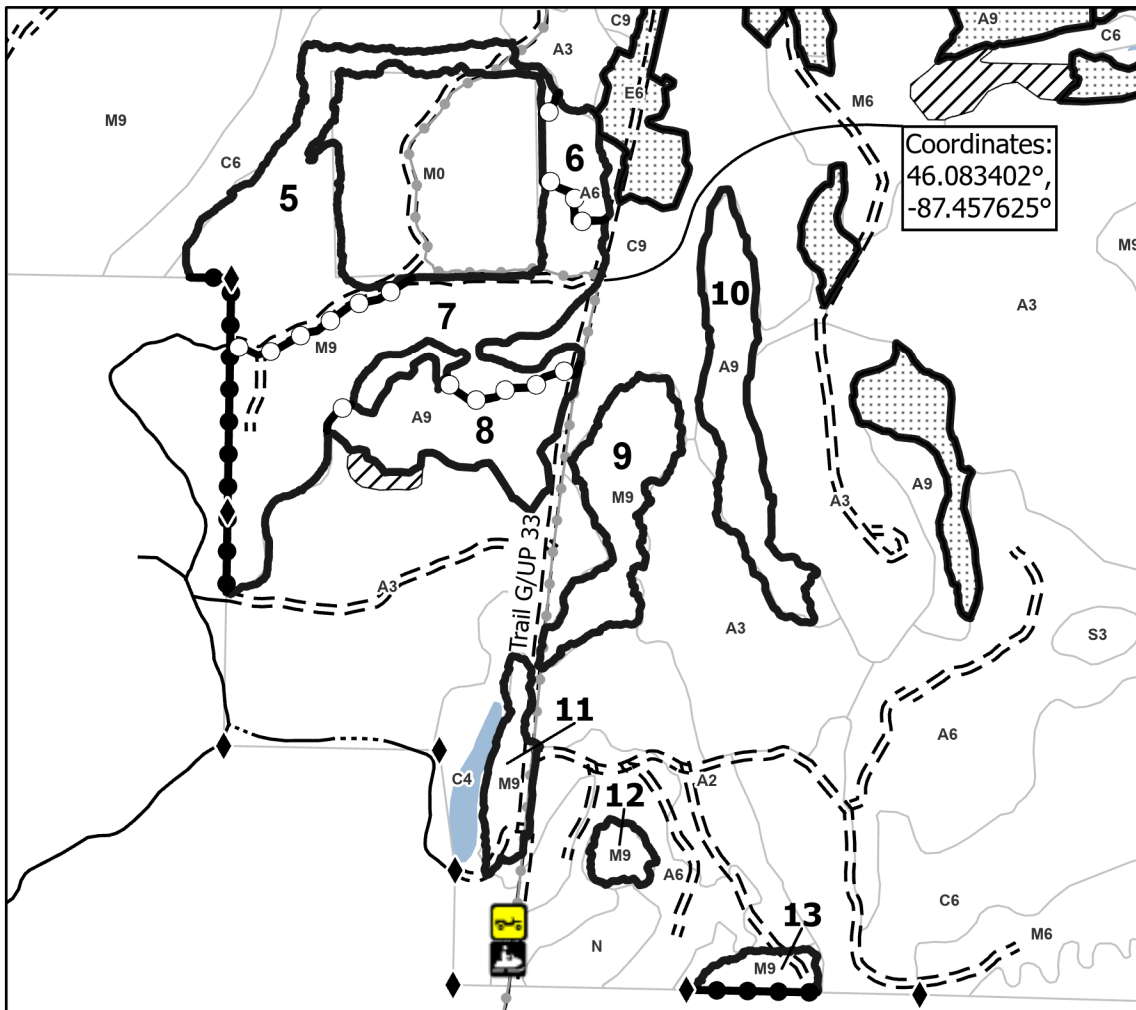
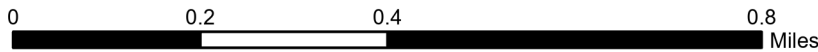
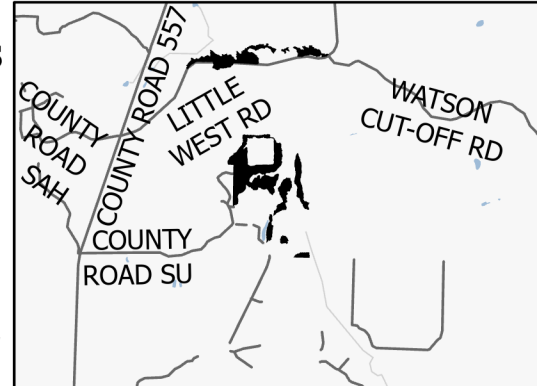
0 = Non Stocked	5 = Pole Timber Medium
1 = Seedling Sapling Poor	6 = Pole Timber Well
2 = Seedling Sapling Medium	7 = Saw Timber Poor
3 = Seedling Sapling Well	8 = Saw Timber Medium
4 = Pole Timber Poor	9 = Saw Timber Well

## Locator Map 1:100,000















Payment Unit Number	Acres	Payment Unit Number	Acres	Payment Unit Number	Acres
1	11.2	6	4.2	11	5.3
2	19.2	7	32.1	12	2.3
3	13	8	13.4	13	3.1
4	2.5	9	12.6		
5	23.3	10	13.7		

# Two Cup Cats

# 156.0 Acres



### Legend

-  Payment Unit
-  Against State (Red)
-  Private Line (Blue)
-  Payment Unit (Yellow)
-  Retention Areas
-  Recreational Trails
-  Forest Access Route
-  Administrative Access Only
-  Paved Road
-  ORV Route
-  Snowmobile
-  Survey Grade Corner
-  Berm
-  Nearby Timber Sale

Use QR Code to  
open Map in App

