

**TIMBER SALE MAP**

This information provided by authority of Part 525, 1994 PA 451, as amended.

Sale Number

32-021-25

Date

04/30/2025

Forest Management Unit

Gwinn Mgt Unit

County

Marquette

Mapped By: Kyle Gould

Cruised By:

Scale

1:10,000

Page

1

Of

1

Township

47N

Range

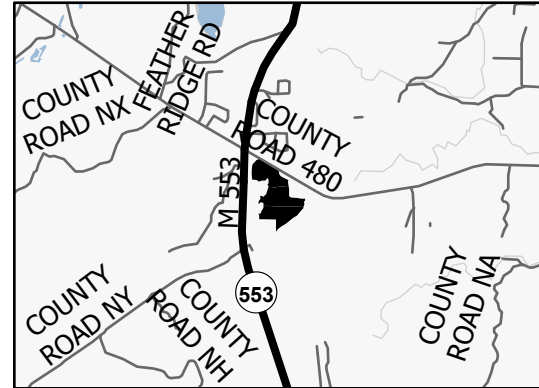
25W

Section(s) and
Subdivision(s) Section 22**Cover Type**

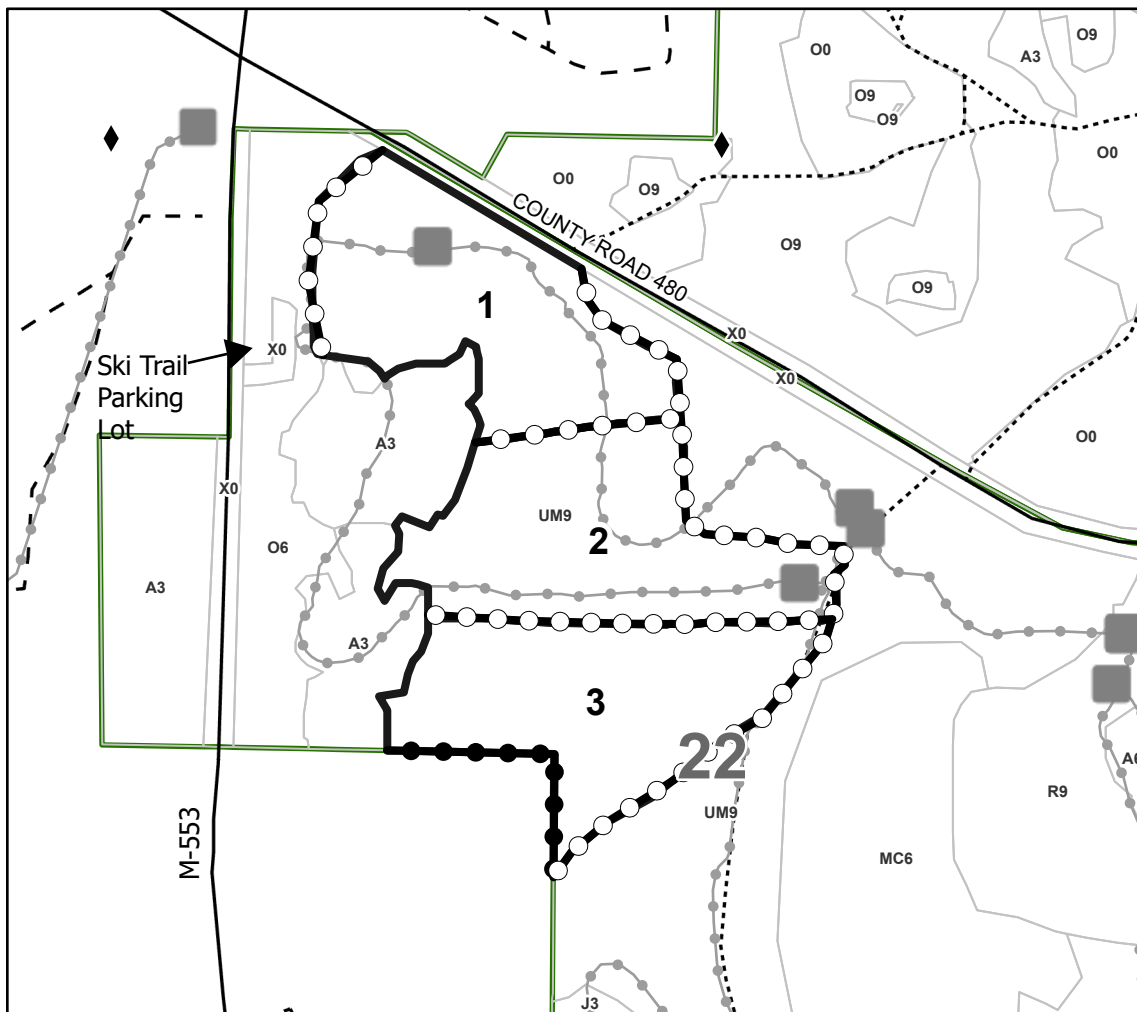

A = Aspen	J = Jack Pine	O = Oak	U = Upland Brush
B = Paper Birch	K = Rock	P = Lowland Poplar	UM = Upland Mix Forest
C = Cedar	L = Lowland Brush	Q = Mixed Swamp Conifer	V = Bog or Marsh
D = Treed Bog	LM = Lowland Mix Forest	R = Red Pine	W = White Pine
E = Swamp Hardwoods	M = Maple, Beech, Birch	S = Black Spruce	X = Non Stocked
F = Spruce/Fir	MC = Mixed Conifer	T = Tamarack	Y = Sand
G = Grass	MD = Mixed Deciduous		Z = Water
H = Hemlock	N = Marsh		

Density

0 = Non Stocked	5 = Pole Timber Medium
1 = Seedling Sapling Poor	6 = Pole Timber Well
2 = Seedling Sapling Medium	7 = Saw Timber Poor
3 = Seedling Sapling Well	8 = Saw Timber Medium
4 = Pole Timber Poor	9 = Saw Timber Well

Locator Map 1:100,000

Payment Unit Number	Acres
1	25.6
2	26.6
3	25.2

**Comp 273
Contract Marking****77.4 Acres****Legend**

- Against State (red)
- Private Line (Blue)
- Payment Unit (Yellow)
- Administrative Access Only
- Paved Road
- Private Gravel/Dirt
- Recreational Trails
- Survey Grade Corner

Use QR Code to
open Map in App