

**TIMBER SALE MAP**

This information provided by authority of Part 525, 1994 PA 451, as amended.

Sale Number
32-018-25Date
08/13/2025

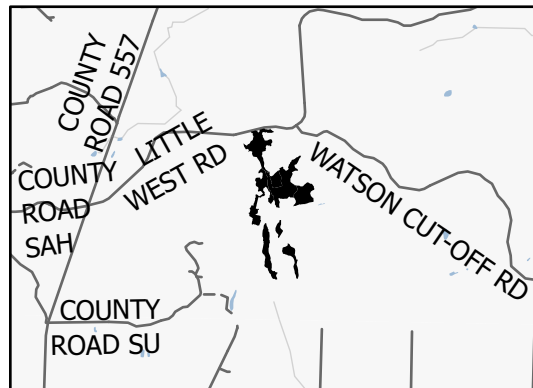
Forest Management Unit	County	Mapped By: Rosten	Scale	Page	Of
Gwinn Mgt Unit	Marquette	Cruised By: Gwinn Staff	1:16,500	1	1
Township	Range	Section(s) and Subdivision(s)			
43N	25W	Sec. 28 W1/2SW; Sec. 29 S1/2NE,SE; Sec. 32 NE,NESE; Sec. 33 SWNW,NWSW;			

Cover Type

A = Aspen	J = Jack Pine	O = Oak	U = Upland Brush
B = Paper Birch	K = Rock	P = Lowland Poplar	UM = Upland Mix Forest
C = Cedar	L = Lowland Brush	Q = Mixed Swamp Conifer	V = Bog or Marsh
D = Treed Bog	LM = Lowland Mix Forest	R = Red Pine	W = White Pine
E = Swamp Hardwoods	M = Maple, Beech, Birch	S = Black Spruce	X = Non Stocked
F = Spruce/Fir	MC = Mixed Conifer	T = Tamarack	Y = Sand
G = Grass	MD = Mixed Deciduous		Z = Water
H = Hemlock	N = Marsh		

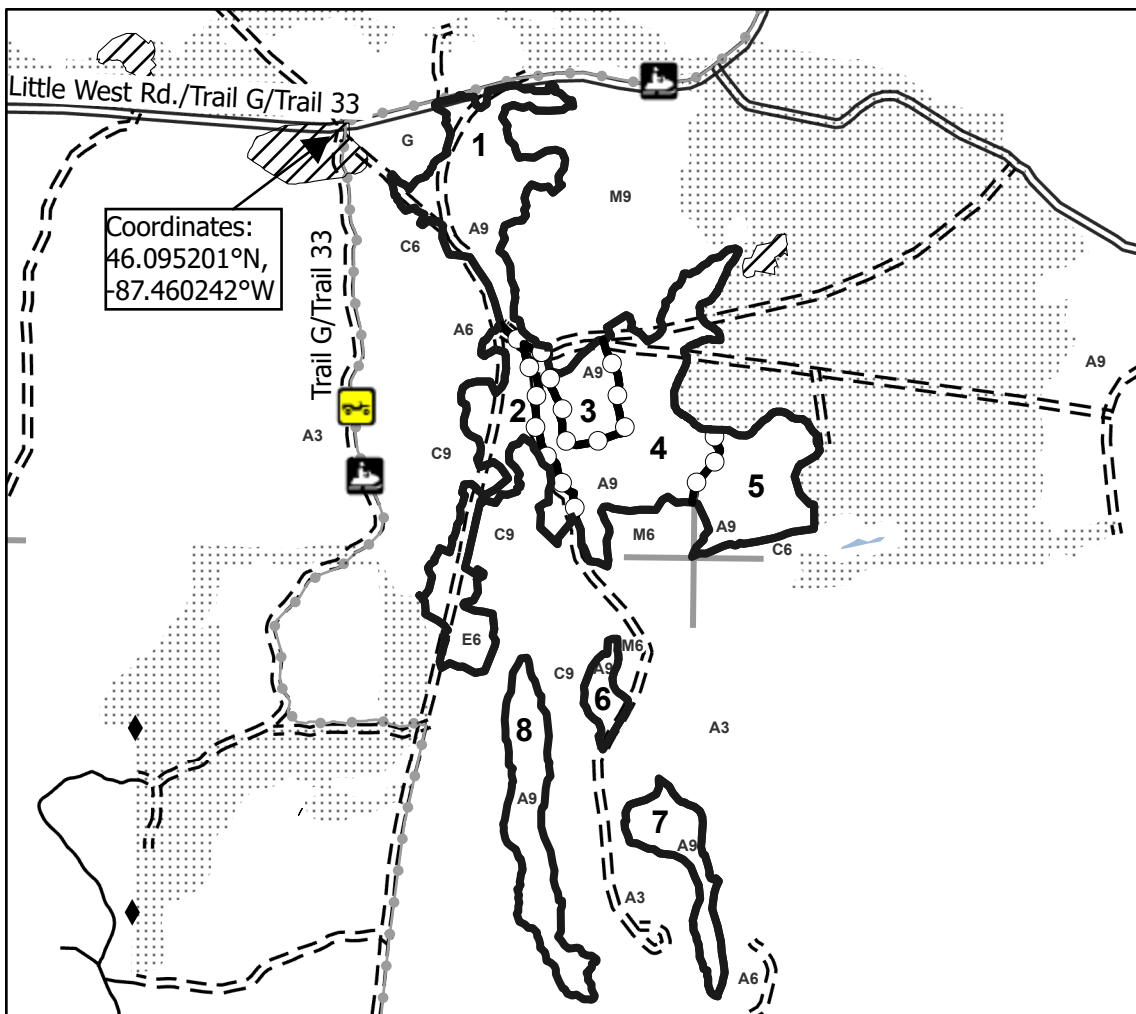
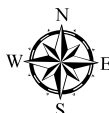
Density

0 = Non Stocked	5 = Pole Timber Medium
1 = Seedling Sapling Poor	6 = Pole Timber Well
2 = Seedling Sapling Medium	7 = Saw Timber Poor
3 = Seedling Sapling Well	8 = Saw Timber Medium
4 = Pole Timber Poor	9 = Saw Timber Well

Locator Map 1:100,000**North Smoke Mix****112.0 Acres**

Payment Unit Number	Acres	Payment Unit Number	Acres
5	14.2	8	13.7
6	3	2	18.2
3	6	1	20.7
7	7.8	4	28.5

0 0.25 0.5 1 Miles

**Legend**

- Against State (Red)
- Payment Unit (Yellow)
- ▨ Special Protection Area
- Recreational Trails
- == Primary Forest Road
- - - Forest Access Route
- Paved Road
- ORV Route
- Snowmobile
- ◆ Survey Corners
- MIRIS Section Corner
- ▨ Nearby Timber Sale

Use QR Code to
open Map in App