



TIMBER SALE MAP

This information provided by authority of Part 525, 1994 PA 451, as amended.

Forest Management Unit Gwinn FMU		County Marquette	Mapped By Jason Caron	Date 9/6/2019	Page 1	of 1
Township 45N	Range 29W	Section(s) and Subdivision(s) 10 & 11		Scale 1:15,840		

Cover Type				Density	
A = Aspen	H = Hemlock	N = Marsh	U = Upland Brush	0 = Non Stocked	5 = Pole Timber Medium
B = Paper Birch	J = Jack Pine	O = Oak	UM = Upland Mixed	1 = Seedling Sapling Poor	6 = Pole Timber Well
C = Cedar	L = Lowland Brush	P = Lowland Poplar	V = Bog or Marsh	2 = Seedling Sapling Medium	7 = Saw Timber Poor
D = Treed Bog	LM = Lowland Mixed	Q = Mixed Swamp Conifer	W = White Pine	3 = Seedling Sapling Well	8 = Saw Timber Medium
E = Swamp Hdwoods	M = Mpl, Bch, Brch	R = Red Pine	X = Non Stocked	4 = Pole Timber Poor	9 = Saw Timber Well
F = Spruce Fir	MC = Mixed Conifer	S = Black Spruce	Z = Water		
G = Grass	MD = Mixed Deciduous	T = Tamarack			

PU	Acres	PU	Acres
1	4.3	5	27.2
2	13.5	6	3.9
3	13.7	7	17.4
4	37.2		

Spike Horn Express

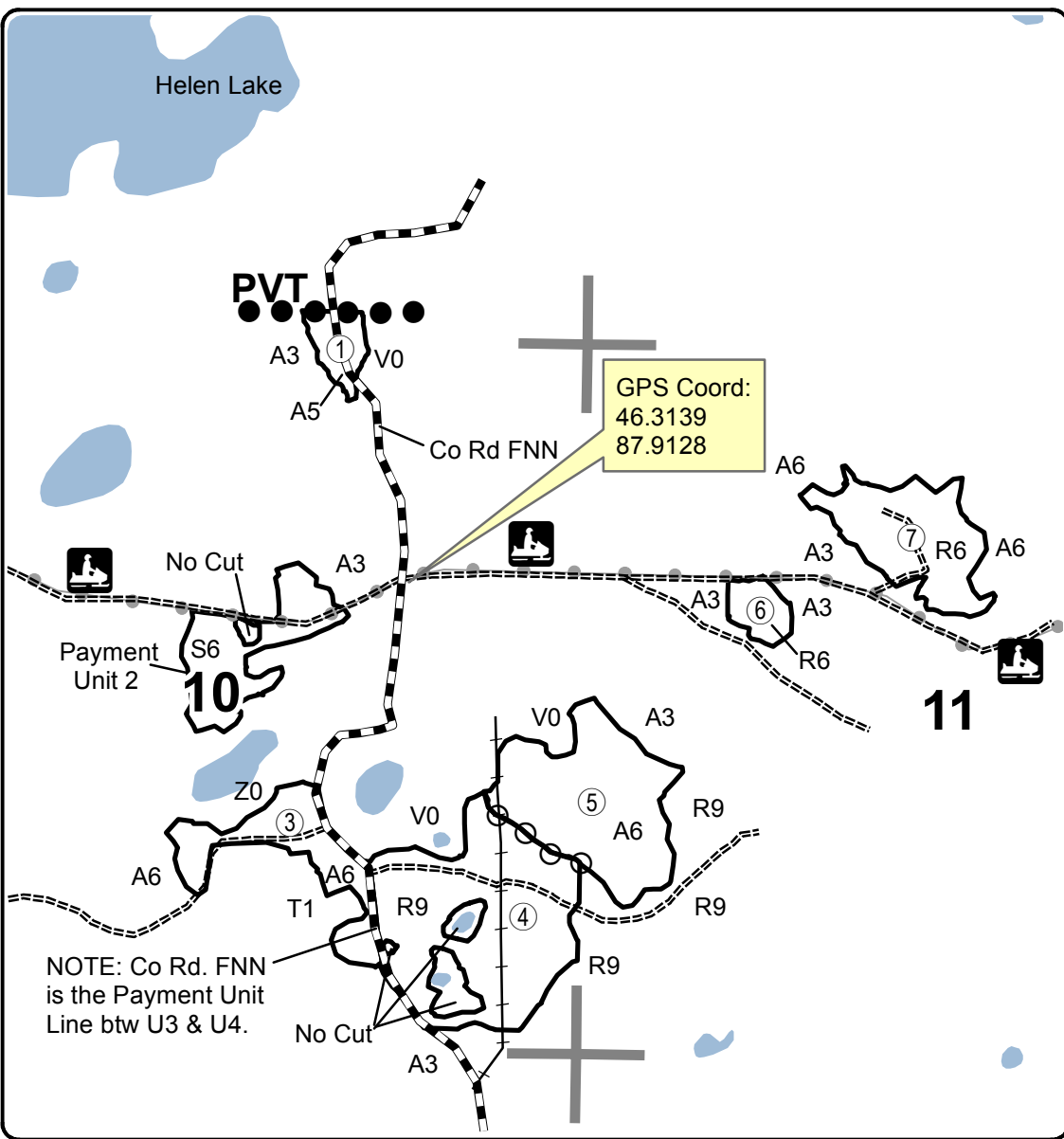
Compartment 234

117.2 Acres



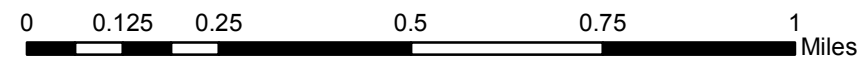
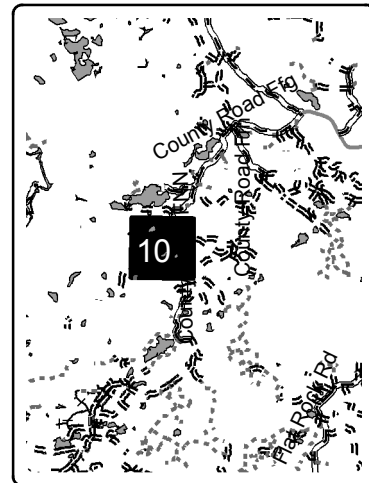
Legend

- County Road
- Old Powerline ROW
- Poor Dirt Rd
- Recreational Trail
- Against State (Red)
- Payment Unit (Green)
- Private Line (Blue)



QR Code for PDF Maps

Locator Map
1:200,000



NOTE: Co Rd. FNN is the Payment Unit Line btw U3 & U4.