



TIMBER SALE MAP

This information provided by authority of Part 525, 1994 PA 451, as amended.

Sale Number 52-107-24	Date 09/19/2024	
Scale 1:24,000	Page 1	Of 1

Forest Management Unit Gaylord Mgt Unit	County Cheboygan	Mapped By: TSP Cruised By: TSP
---	----------------------------	-----------------------------------

Township 33N	Range 02W	Section(s) and Subdivision(s) Sec. 10 S1/2SE; Sec. 3 NWNE,S1/2NE,N1/2SE,SESE;
------------------------	---------------------	--

Cover Type			
A = Aspen	J = Jack Pine	O = Oak	U = Upland Brush
B = Paper Birch	K = Rock	P = Lowland Poplar	UM = Upland Mix Forest
C = Cedar	L = Lowland Brush	Q = Mixed Swamp Conifer	V = Bog or Marsh
D = Treed Bog	LM = Lowland Mix Forest	R = Red Pine	W = White Pine
E = Swamp Hardwoods	M = Maple, Beech, Birch	S = Black Spruce	X = Non Stocked
F = Spruce/Fir	MC = Mixed Conifer	T = Tamarack	Y = Sand
G = Grass	MD = Mixed Deciduous	Z = Water	
H = Hemlock	N = Marsh		

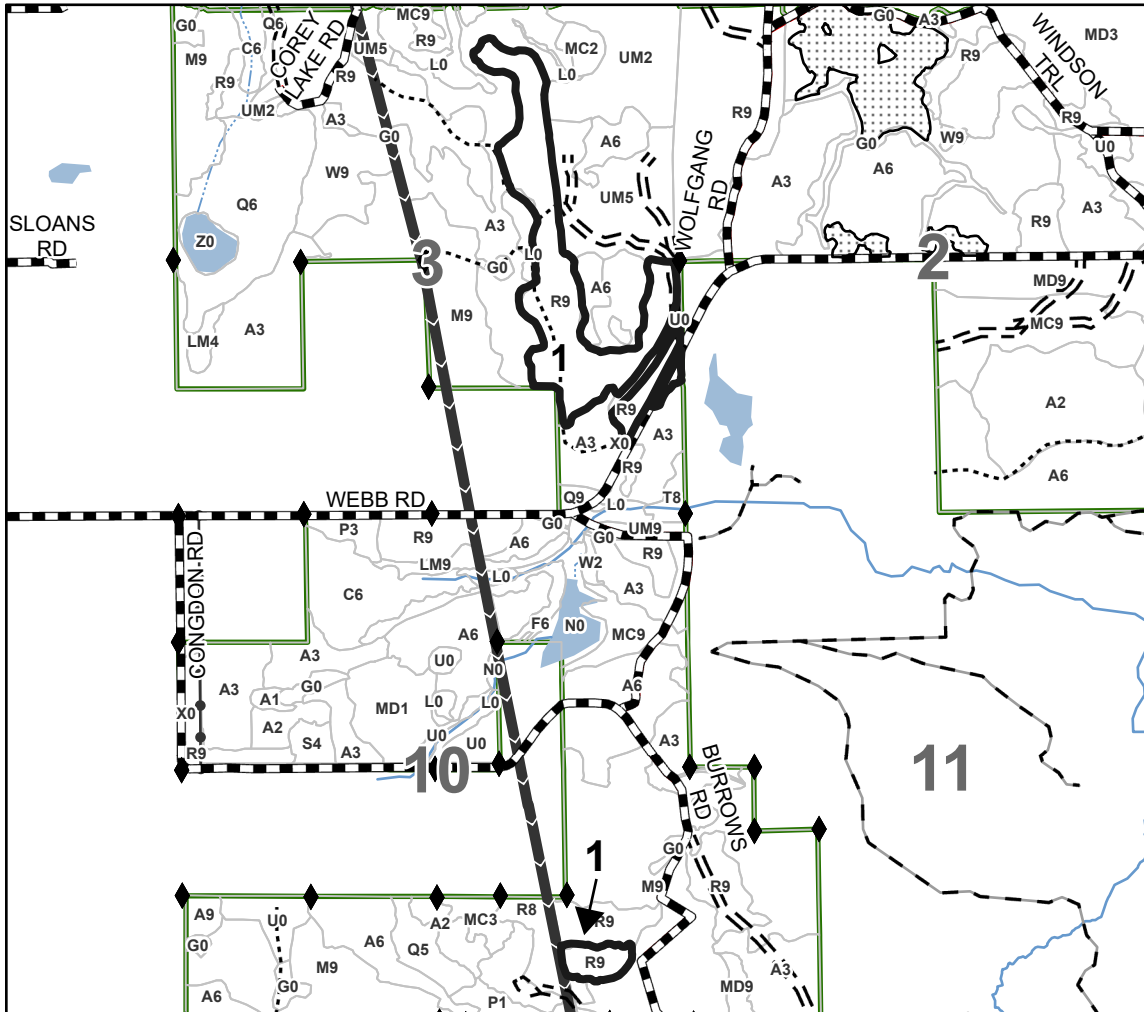
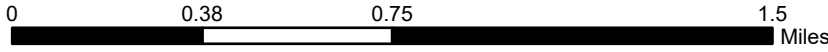
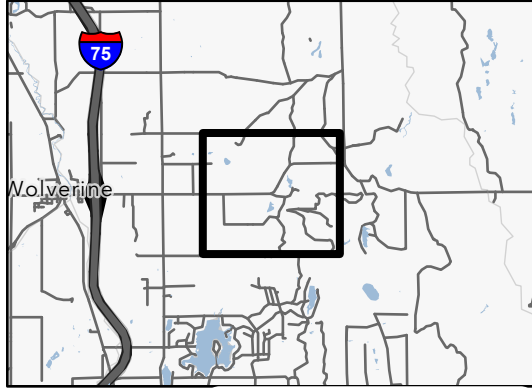
Density	
0 = Non Stocked	5 = Pole Timber Medium
1 = Seedling Sapling Poor	6 = Pole Timber Well
2 = Seedling Sapling Medium	7 = Saw Timber Poor
3 = Seedling Sapling Well	8 = Saw Timber Medium
4 = Pole Timber Poor	9 = Saw Timber Well

PU #	Acres
1	61.3

A Little Forked Up RP

61.3 Acres

Locator Map 1:200,000



Legend

- Sale Boundary (Red)
- Forest Access Route
- Administrative Access Only
- Government Gravel/Dirt
- Private Gravel/Dirt
- Pipeline
- Powerline
- Survey Corners

Use QR Code to open Map in App

