



### TIMBER SALE MAP

This information provided by authority of Part 525, 1994 PA 451, as amended.

Sale Number <b>52-014-24</b>	Date <b>09/24/2024</b>	
Scale <b>1:24,000</b>	Page <b>1</b>	Of <b>1</b>

Forest Management Unit <b>Gaylord Mgt Unit</b>	County <b>Otsego</b>	Mapped By: <b>Stacks</b>
		Cruised By: <b>Stacks</b>

Township <b>30N</b>	Range <b>01W</b>	Section(s) and Subdivision(s) <b>Sec. 32 S1/2SW; Sec. 33 S1/2SE;</b>
------------------------	---------------------	---

Cover Type			
A = Aspen	J = Jack Pine	O = Oak	U = Upland Brush
B = Paper Birch	K = Rock	P = Lowland Poplar	UM = Upland Mix Forest
C = Cedar	L = Lowland Brush	Q = Mixed Swamp Conifer	V = Bog or Marsh
D = Treed Bog	LM = Lowland Mix Forest	R = Red Pine	W = White Pine
E = Swamp Hardwoods	M = Maple, Beech, Birch	S = Black Spruce	X = Non Stocked
F = Spruce/Fir	MC = Mixed Conifer	T = Tamarack	Y = Sand
G = Grass	MD = Mixed Deciduous	Z = Water	
H = Hemlock	N = Marsh		

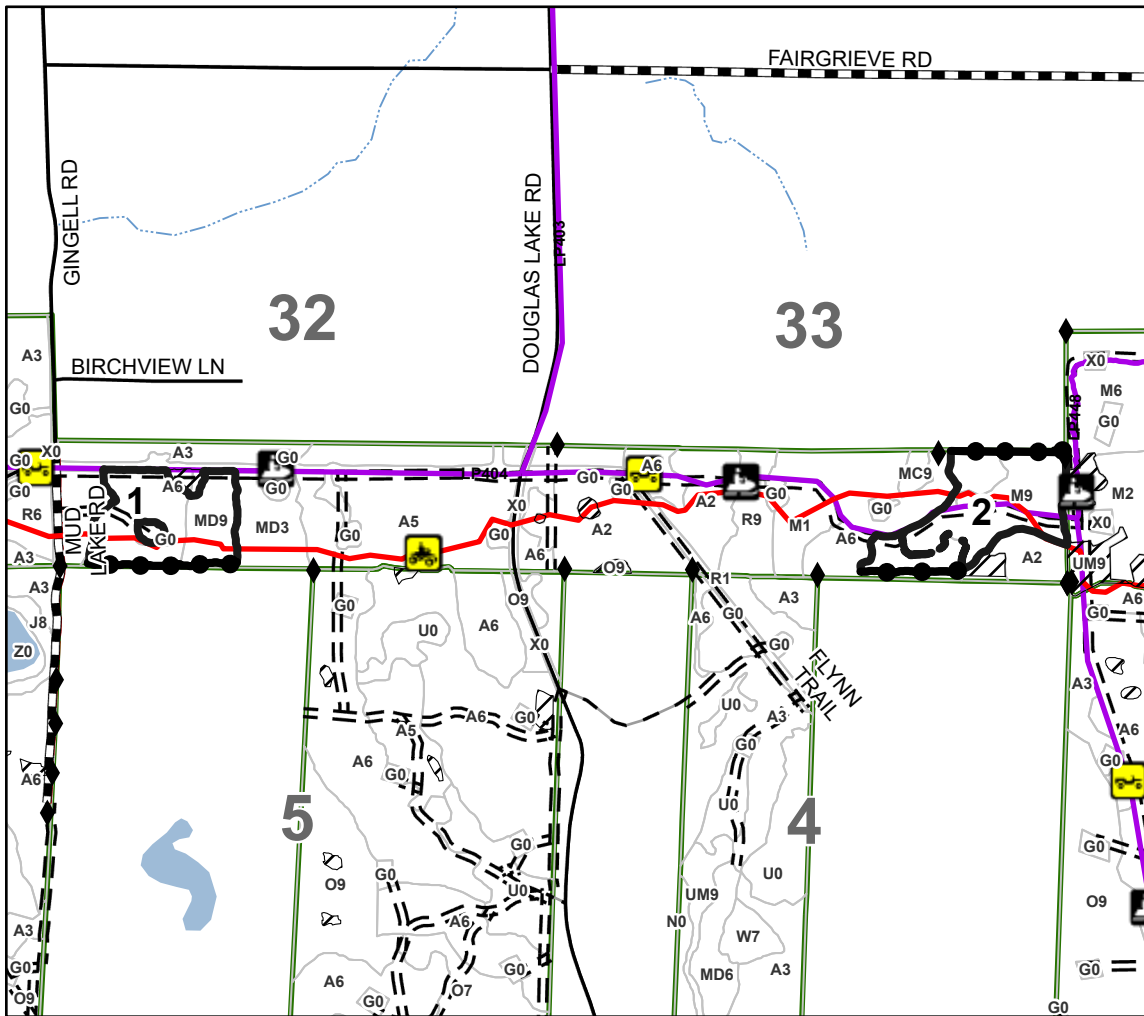
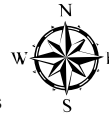

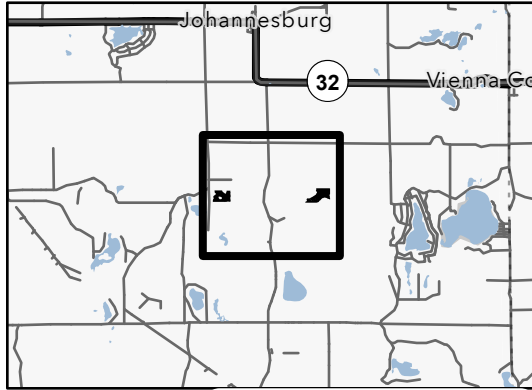
Density	
0 = Non Stocked	5 = Pole Timber Medium
1 = Seedling Sapling Poor	6 = Pole Timber Well
2 = Seedling Sapling Medium	7 = Saw Timber Poor
3 = Seedling Sapling Well	8 = Saw Timber Medium
4 = Pole Timber Poor	9 = Saw Timber Well

PU #	Acres
1	29.4
2	35.8

### Road Trip Mix

**65.2 Acres**

### Locator Map 1:200,000



### Legend

- Sale Boundary (Red)
- Private Line (Blue)
- Forest Access Route
- Paved Road
- Government Gravel/Dirt
- Private Gravel/Dirt
- Survey Corners
- Designated ATV Trails
- Designated Snowmobile Trails

Use QR Code to open Map in App

