



TIMBER SALE MAP

This information provided by authority of Part 525, 1994 PA 451, as amended.

Sale Number 52-108-24	Date 09/20/2024	
Scale 1:10,000	Page 1	Of 1

Forest Management Unit Gaylord Mgt Unit	County Emmet	Mapped By: TSP
		Cruised By: TSP

Township 34N	Range 05W	Section(s) and Subdivision(s) Sec. 21 S1/2SE; Sec. 27 NWNW; Sec. 28 NENE;
------------------------	---------------------	--

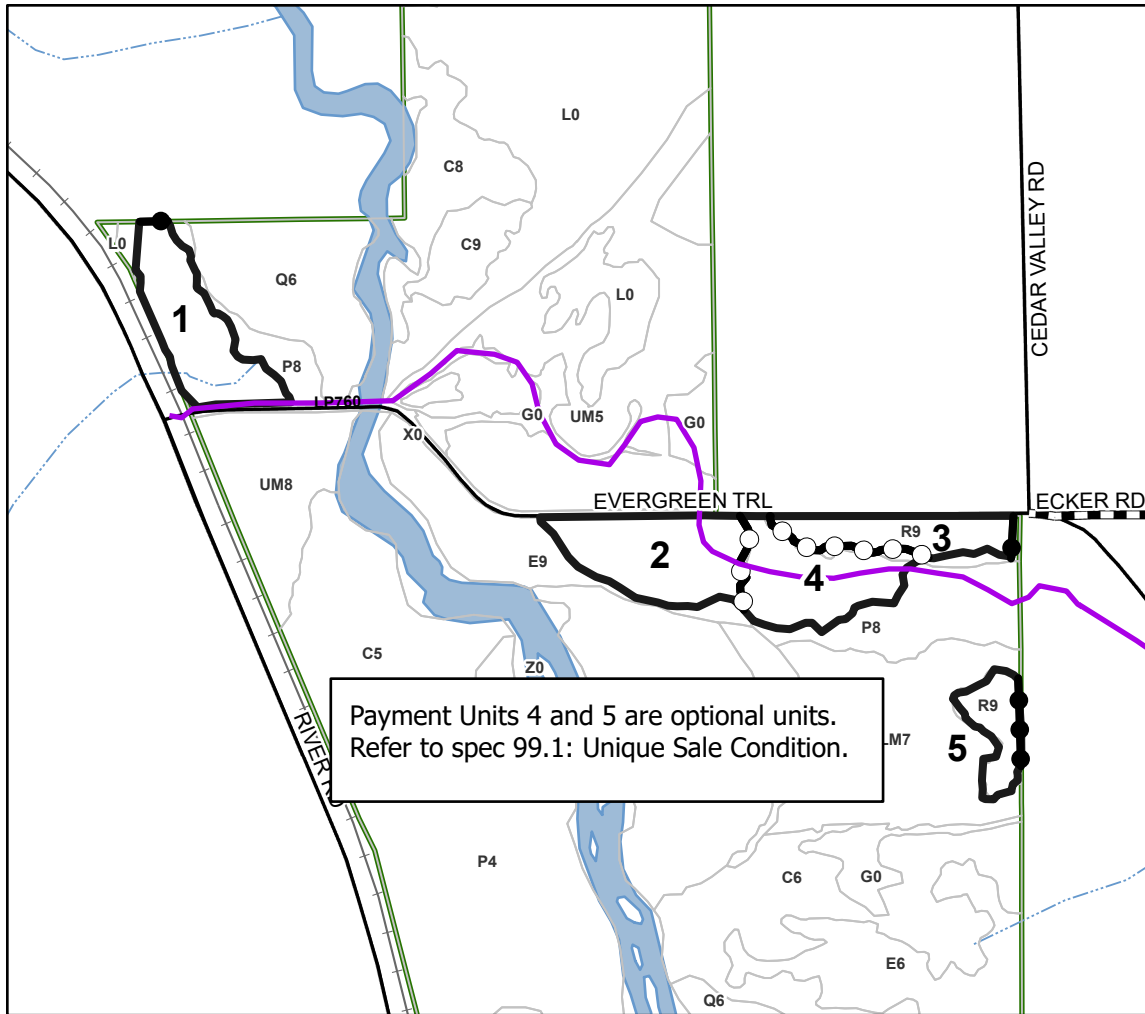

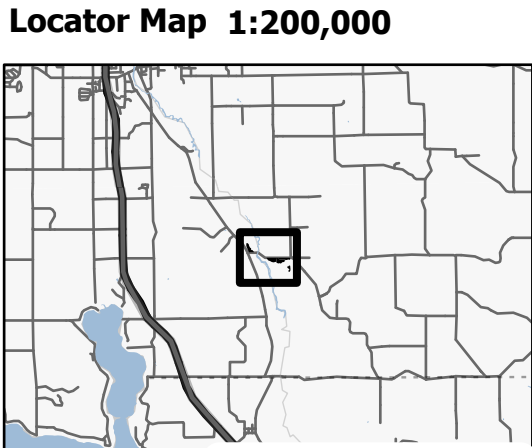
Cover Type			
A = Aspen	J = Jack Pine	O = Oak	U = Upland Brush
B = Paper Birch	K = Rock	P = Lowland Poplar	UM = Upland Mix Forest
C = Cedar	L = Lowland Brush	Q = Mixed Swamp Conifer	V = Bog or Marsh
D = Treed Bog	LM = Lowland Mix Forest	R = Red Pine	W = White Pine
E = Swamp Hardwoods	M = Maple, Beech, Birch	S = Black Spruce	X = Non Stocked
F = Spruce/Fir	MC = Mixed Conifer	T = Tamarack	Y = Sand
G = Grass	MD = Mixed Deciduous		Z = Water
H = Hemlock	N = Marsh		

Density	
0 = Non Stocked	5 = Pole Timber Medium
1 = Seedling Sapling Poor	6 = Pole Timber Well
2 = Seedling Sapling Medium	7 = Saw Timber Poor
3 = Seedling Sapling Well	8 = Saw Timber Medium
4 = Pole Timber Poor	9 = Saw Timber Well

PU #	Acres
1	5.4
2	6.1
3	3.5
4	5.4
5	2.1

**Shoggy
Aspen and
Pine**

22.5 Acres



Payment Units 4 and 5 are optional units.
Refer to spec 99.1: Unique Sale Condition.

- ### Legend
- Sale Boundary (Red)
 - Private Line (Blue)
 - Payment Unit (Yellow)
 - Paved Road
 - Government Gravel/Dirt
 - Active Railroad
 - Snowmobile Trail 760

Use QR Code to open Map in App

