



Use QR Code to
open Map in App

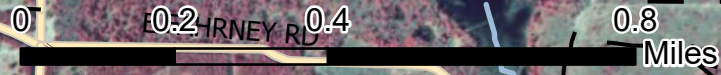








Whiskey Creek
Scale: 1:15,840 Date: 12/05/2024

Unit 1 - 31 ac
Unit 2 - 7 ac
Unit 3 - 93 ac

S SHARON RD SE

Little Cannon Creek



-  Motorcycle Trail
-  DNR Reference Hydro Line
-  Secondary Forest Road
-  Forest Access Route
-  Administrative Access Only
-  Non-DNR Road
-  Prescribed Burn Proposed

