



TIMBER SALE MAP

This information provided by authority of Part 525, 1994 PA 451, as amended.

Sale Number 61-142-24	Date 09/17/2024	
Scale 1:13,000	Page 1	Of 1

Forest Management Unit Traverse City Mgt Unit	County Kalkaska	Mapped By: Chas Osborn
		Cruised By: Chas Osborn

Township 27N	Range 05W	Section(s) and NWNW; Subdivision(s) Sec. 26 W1/2NW,W1/2SW; Sec. 27 N1/2NE,N1/2SW,SWSW,NWSE,S1/2SE; Sec. 34 NENE; Sec. 35
-----------------	--------------	---

Cover Type			
A = Aspen	J = Jack Pine	O = Oak	U = Upland Brush
B = Paper Birch	K = Rock	P = Lowland Poplar	UM = Upland Mix Forest
C = Cedar	L = Lowland Brush	Q = Mixed Swamp Conifer	V = Bog or Marsh
D = Treed Bog	LM = Lowland Mix Forest	R = Red Pine	W = White Pine
E = Swamp Hardwoods	M = Maple, Beech, Birch	S = Black Spruce	X = Non Stocked
F = Spruce/Fir	MC = Mixed Conifer	T = Tamarack	Y = Sand
G = Grass	MD = Mixed Deciduous	Z = Water	
H = Hemlock	N = Marsh		

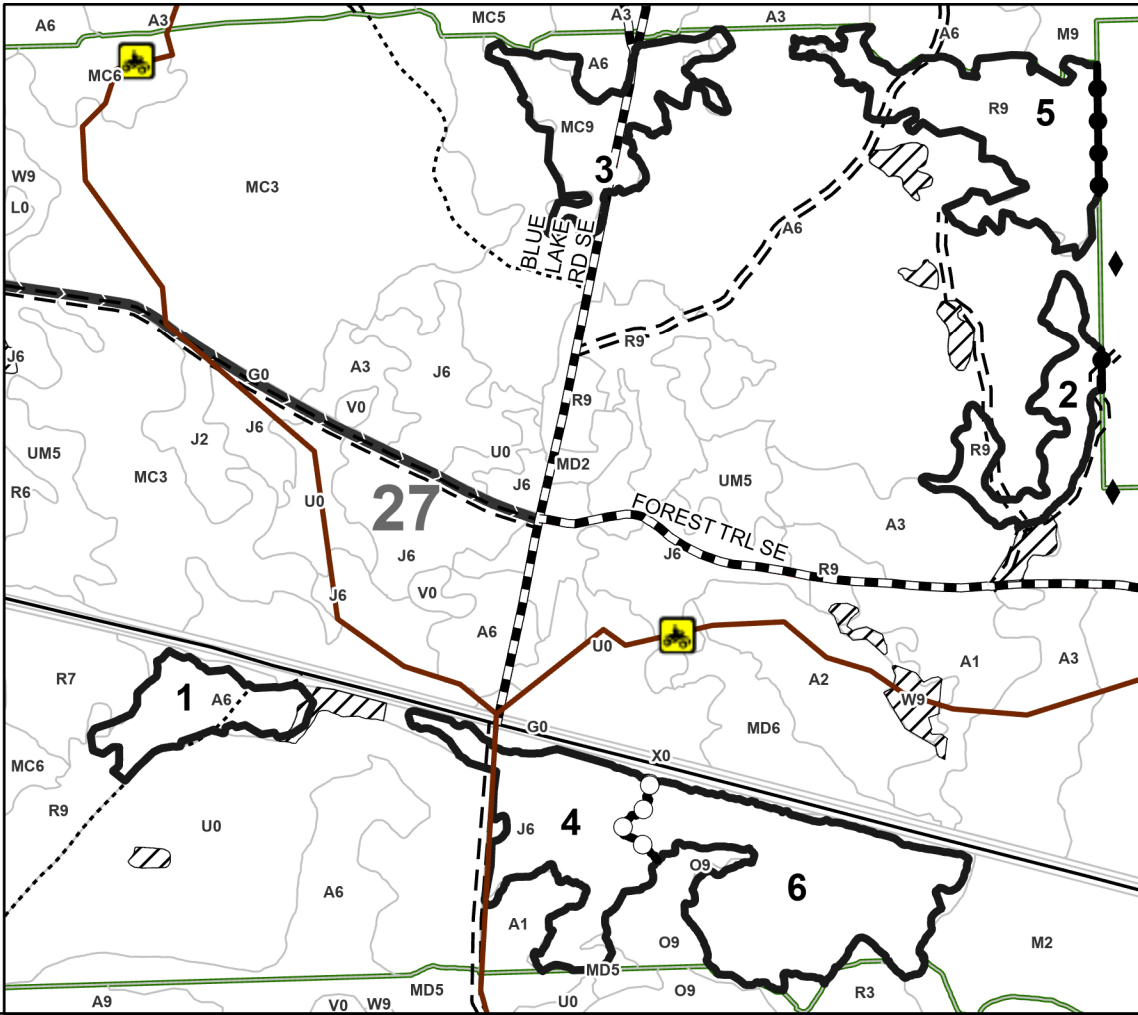
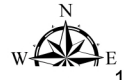

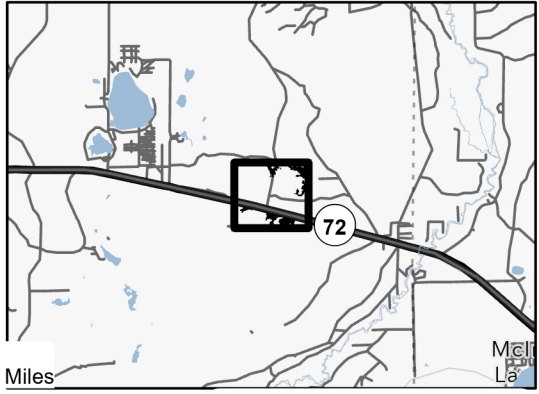
Density	
0 = Non Stocked	5 = Pole Timber Medium
1 = Seedling Sapling Poor	6 = Pole Timber Well
2 = Seedling Sapling Medium	7 = Saw Timber Poor
3 = Seedling Sapling Well	8 = Saw Timber Medium
4 = Pole Timber Poor	9 = Saw Timber Well

PU #	Acres	PU #	Acres
1	9.1	4	18.4
2	9.9	5	20.8
3	13.9	6	28.6

Hodge Podge

100.7 Acres

Locator Map 1:200,000



Legend

- Against State (Red)
- Private Line (Blue)
- Payment Unit (Yellow)
- Forest Access Route
- Administrative Access Only
- Paved Road
- Government Gravel/Dirt
- Pipeline
- Survey Corner
- Designated ATV Trails

Use QR Code to open Map in App

